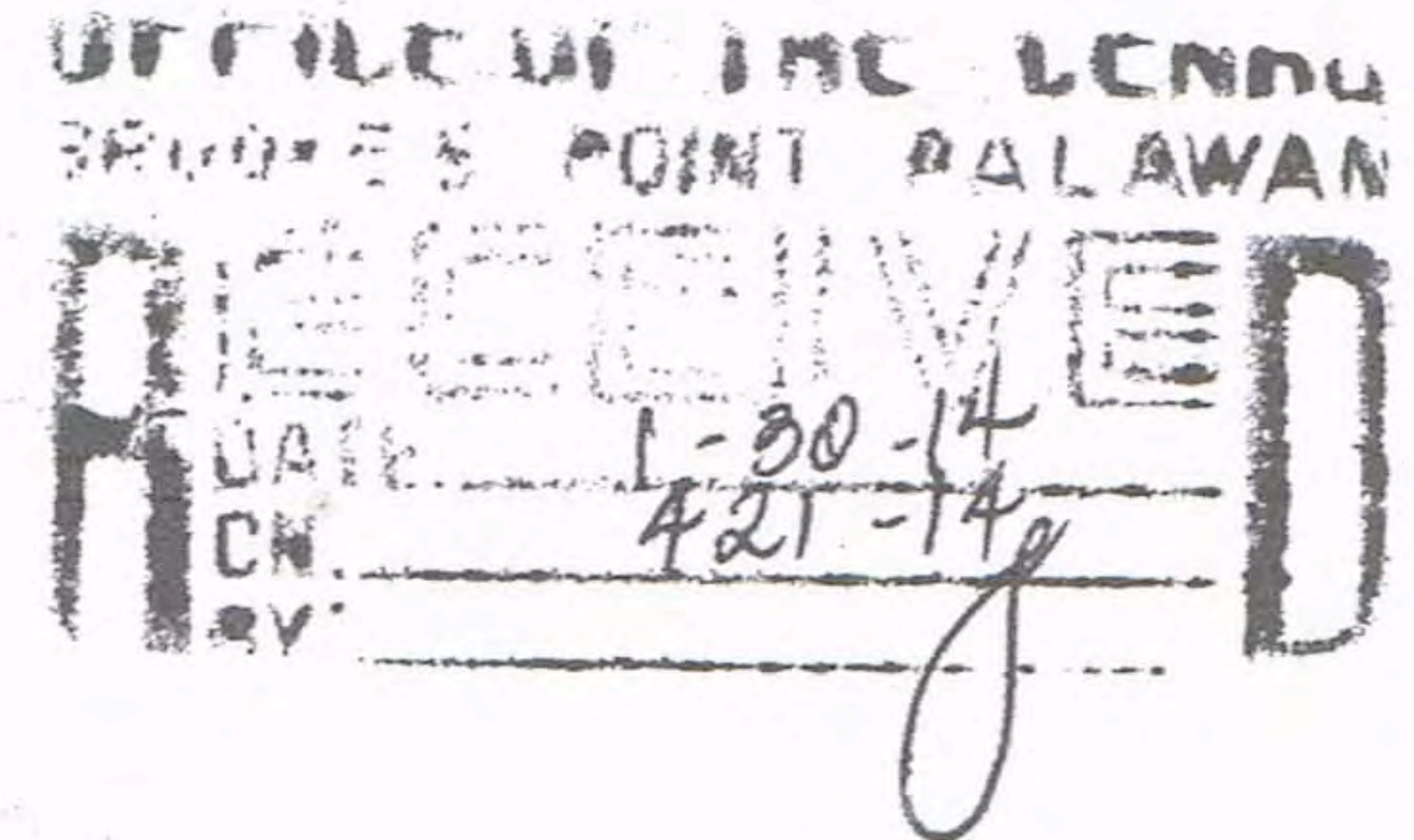




Republic of the Philippines  
Department of Environment and Natural Resources  
Region IV-B (MIMAROPA)  
**COMMUNITY ENVIRONMENT AND NATURAL RESOURCES OFFICE**  
Brooke's Point, Palawan



**MEMORANDUM**

**FOR** : The Community Environment and  
Natural Resources Officer

**THRU** : The Chief, Forest Management Services

**FROM** : Forester Franklin M. Aquino  
Forest Ranger Bernami M. Manunggay  
Admin. Aide III Herman A. Paraiso

**SUBJECT** : REPORT ON THE ALLEGGED ILLEGAL  
CUTTING / CLEARING OF TREES OF  
AGUMIL PHILS., INC. AND SAN ANDRESS  
AT BGYS SANDOVAL AND CULANDANUM,  
BATARAZA, PALAWAN.

**DATE** : January 27, 2014


This pertains to your Memorandum dated January 17, 2014 and received by the undersigned on January 20, 2014 regarding the above-cited subject. Please be informed that the undersigned Forest Officers conducted an actual investigation with the following information, facts and recommendations to wit :

1. That the team, thru cellphone coordinated to the representative of Nagkakaisang Tribong Palawan (NATRIPAL) and to the Chairman of Ancestral Domain Watch (ALDAW) as to the schedule of joint investigation ;
2. That on January 23, 2014 together with the representatives of ALDAW Mr. Charlito M. Nilasa and Mr. Daniel Sinta informed/coordinated to the Barangay Sandoval and Agumil Phils., Inc Field office, Barangay Sandoval regarding our purpose ;
3. That the team proceeded to the subject area together with the representatives of the above-mentioned Barangay for the above-mentioned purpose ;
4. That the team observed in the area that allegedly the Palm Oil Planters in the area are continuously clearing/cutting all naturally grown trees/vegetation ranging from 30-80 centimeters diameter of Apitong Balau, Apitong Baboi and Misc. Species within their acquired lots, without necessary permit from DENR ( Please see attached geo-tag pictures) ;




5. That the team initially surveyed the newly developed/cut/cleared area allegedly of Agumil Phils., Inc within Alienable and Disposable Land with an area of 19.21 hectares and 2.69 hectares within Timberland. And allegedly the San Andres Farmers Cooperative newly developed /cleared 9.18 hectares within Alienable and Disposable Land ( Please see attached digitized Maps).
6. That the team recommends the survey of all their area cut/cleared/developed and 100% stump inventory of all the trees cut in order to determine the damages and prejudice to the government ;
7. That the team recommends the filing of appropriate criminal charges against the above mentioned companies for gross violation of Section 68 and Section 69 of Presidential Decree (PD) 705 as further amended after the survey and inventory of all the area cut/cleared/developed ;


For his information and further appropriate instruction.



**BERNAM M. MANUNGGAY**



**HERMAN A. PARAISO**



**FRANKLIN M. AQUINO**





Satellite / Google Earth Image taken last March 07, 2010 now cleared / developed into Palm Oil Plantation allegedly by Agumil Philippines, Inc. located at Sitio Pasi-Pasi, Barangay Culandanum, Bataraza, Palawan




Plantation Area

Latitude: 8° 36' 50.92" Longitude: 117° 24' 57.59" (WGS 1984)  
(Center of the Plantation)

  
**HERMAN A. PARAISO**  
Admin. Aide III

  
**BERNAMI M. MANUNGGAY**  
Forest Ranger

  
**FRANKLIN M. AQUINO**  
Forester I



## GEO TAG PICTURES OF THE AREA

Latitude: 8° 36' 50.92" Longitude: 117° 24' 57.59" (WGS 1984)  
(Center of the Plantation)



North




East





South



West

  
**HERMAN A. PARAISO**  
Admin. Aide III

  
**BERNAMI M. MANUNGGAY**  
Forest Ranger

  
**FRANKLIN M. AQUINO**  
Forester I



## GEO TAG PICTURES OF THE AREA

Latitude: 8° 36' 50.92" Longitude: 117° 24' 57.59" (WGS 1984)  
(Center of the Plantation)



Panorama 180 North to South



Panorama 180 South to North



Panorama 360

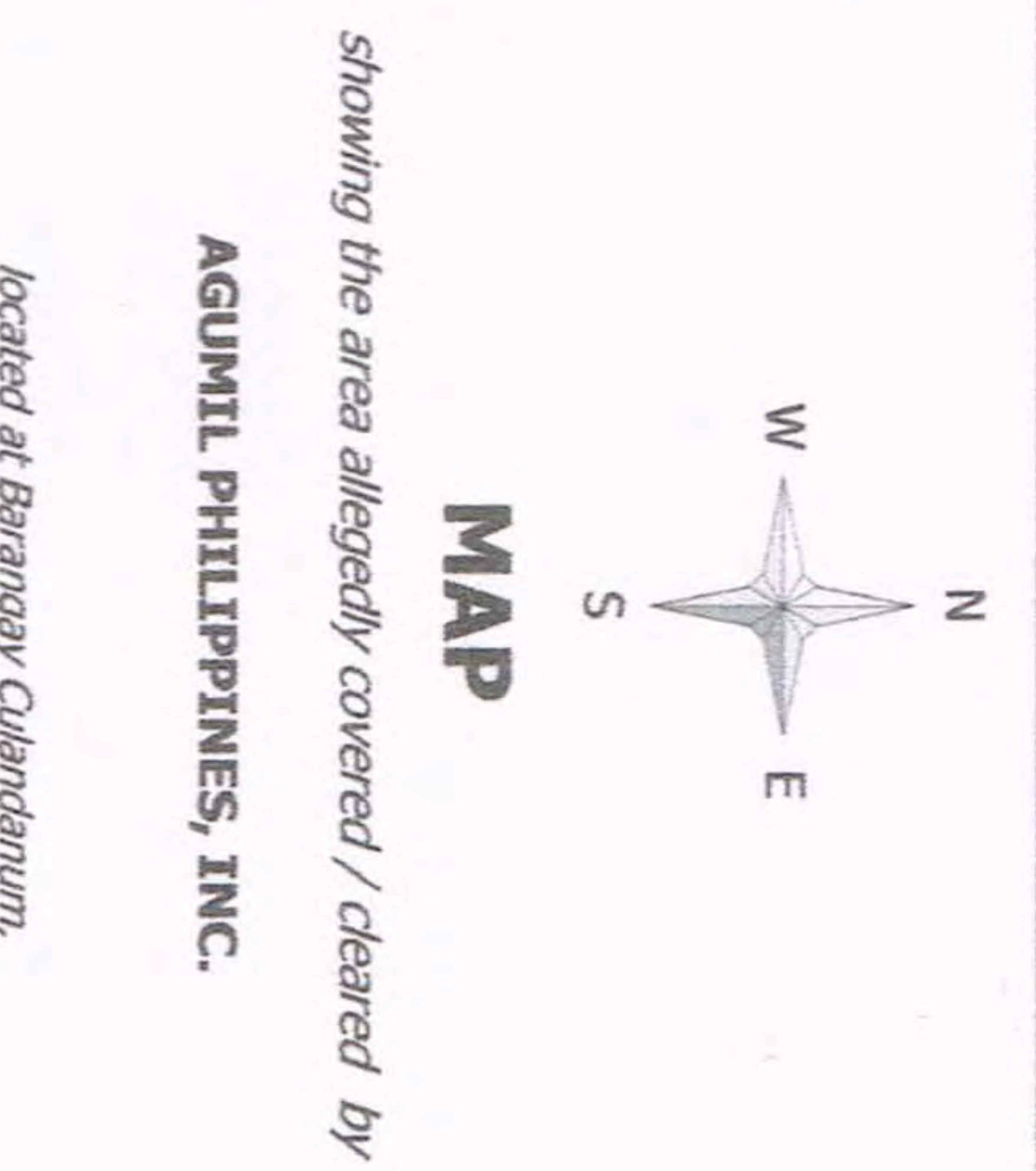
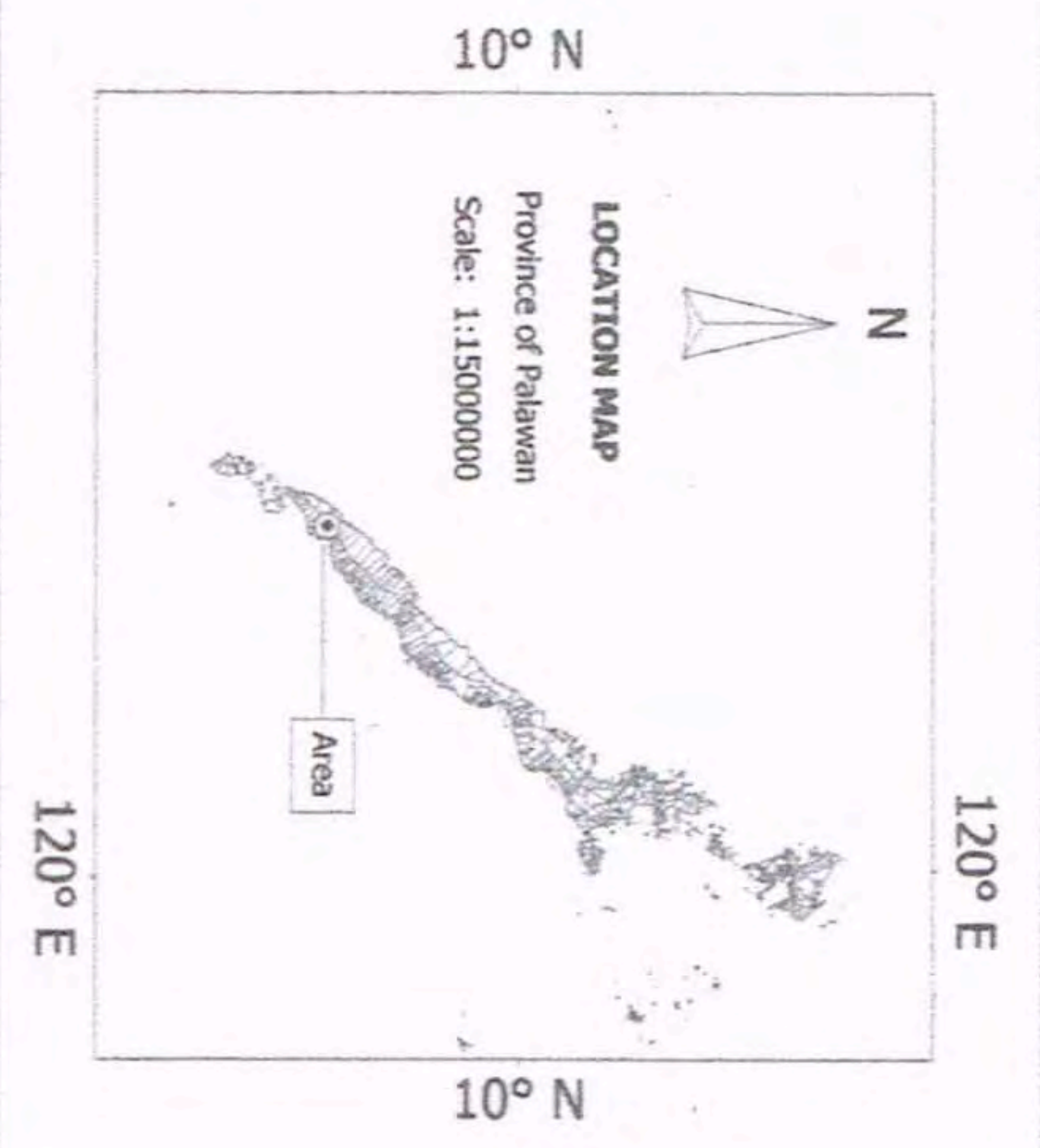
**HERMAN A. PARAISO**  
Admin. Aide III

**BERNAMI M. MANUNGGAY**  
Forest Ranger

**FRANKLIN M. AQUINO**  
Forester I



THE POINT	LONGITUDE			LATITUDE		
	DEGREES	MINUTES	SECONDS	DEGREES	MINUTES	SECONDS
	117	24	51.38	8	36	54.81
CORNER	DISTANCE	Direction n/s		Direction e/w		
		DEGREES	MINUTES	DEGREES	MINUTES	
1	246.78	N	89	21	59.5	E
2	111.56	N	89	41	19.0	E
3	232.18	S	2	46	8.4	E
4	122.84	N	88	9	41.4	W
5	230.42	N	89	14	46.1	W
6	222.21	N	4	13	29.4	W




located at Barangay Culandanum, Bataraza, Palawan

AREA: 8.05 Hectares

SCALE : 1:4000



Projection: Universal Transverse Mercator - Zone 50 (N)  
Datum : World Geodetic 1984 (WGS84)



Republic of the Philippines  
DEPARTMENT OF ENVIRONMENT AND NATURAL RESOURCES  
Region V-8 (PALAWAN)  
COMMUNITY ENVIRONMENT AND NATURAL RESOURCES OFFICE  
Brook's Point, Palawan

**CERTIFICATION**

This is to certify that this is the true and correct map of the area Palm Oil Plantation as described hereon.

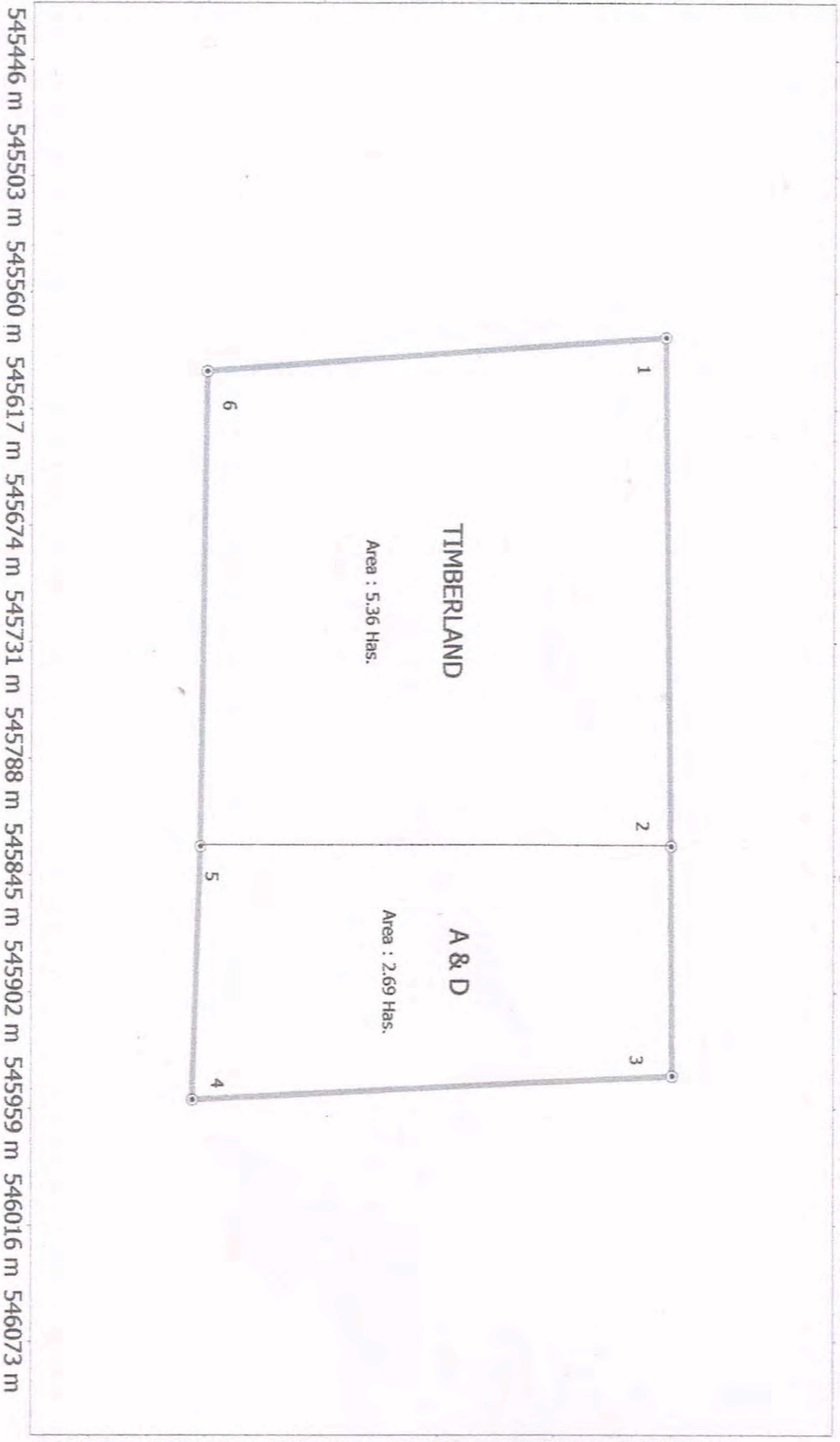
This map was prepared based on GPS survey, compilation map and other references available in this Office.

Surveyed by :

*[Signature]*  
BERNARD M. TAVUNGAY  
Forester Ranger

*[Signature]*  
ERANIKO ERANQUINO  
Forester I

952056 m 952113 m 952170 m 952227 m 952284 m 952341 m



952056 m 952113 m 952170 m 952227 m 952284 m 952341 m

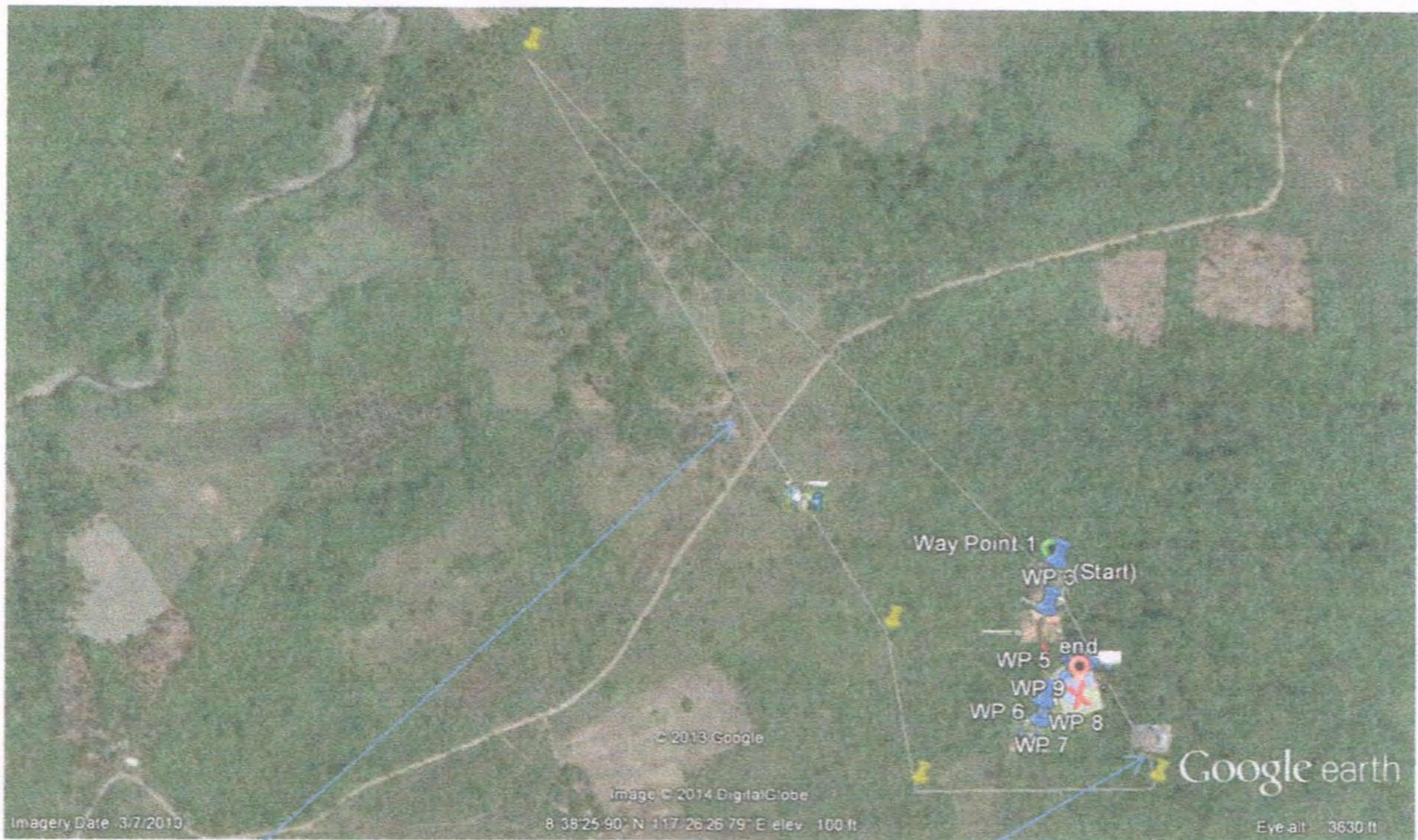
545446 m 545503 m 545560 m 545617 m 545674 m 545731 m 545788 m 545845 m 545902 m 545959 m 546016 m 546073 m

Digitized by:

*[Signature]*  
HERMAN A. PARAISO  
Admin. Aide III





**Satellite / Google Earth Image taken last March 07, 2010 now cleared / developed into Palm Oil Plantation allegedly by Agumil Philippines, Inc. located at Barangay Culandanum, Bataraza, Palawan**




Plantation Area

Latitude: 8° 38' 16.4" Longitude: 117° 26' 39.4" (WGS 1984)

  
**HERMAN A. PARAISO**  
Admin. Aide III

  
**BERNAMI M. MANUNGGAY**  
Forest Ranger

  
**FRANKLIN M. AQUINO**  
Forester I




**GEO TAG PICTURES OF THE AREA**


Way point 1




Way point 2



  
**HERMAN A. PARAISO**  
Admin. Aide III

  
**BERNAMI M. MANUNGGAY**  
Forest Ranger

  
**FRANKLIN M. AQUINO**  
Forester I



**GEO TAG PICTURES OF THE AREA**

Way point 3



North



East



South





West




Panorama 180 North to South



  
**HERMAN A. PARAISO**  
Admin. Aide III

Panorama 180 South to North  
  
**BERNAMI M. MANUNGGAY**  
Forest Ranger

  
**FRANKLIN M. AQUINO**  
Forester I




**GEO TAG PICTURES OF THE AREA**


Way Point 4




Way Point 5



  
**HERMAN A. PARAISO**  
Admin. Aide III

  
**BERNAMI M. MANUNGGAY**  
Forest Ranger

  
**FRANKLIN M. AQUINO**  
Forester I




# GEO TAG PICTURES OF THE AREA


## Way Point 6



## Way Point 7



  
**HERMAN A. PARAISO**  
Admin. Aide III

  
**BERNAMI M. MANUNGGAY**  
Forest Ranger


  
**FRANKLIN M. AQUINO**  
Forester I





**GEO TAG PICTURES OF THE AREA**

Way Point 8



  
**HERMAN A. PARAISO**  
Admin. Aide III

  
**BERNAMI M. MANUNGGAY**  
Forest Ranger

  
**FRANKLIN M. AQUINO**  
Forester I



# GEO TAG PICTURES OF THE AREA

## Way point 9



North



East



South



West




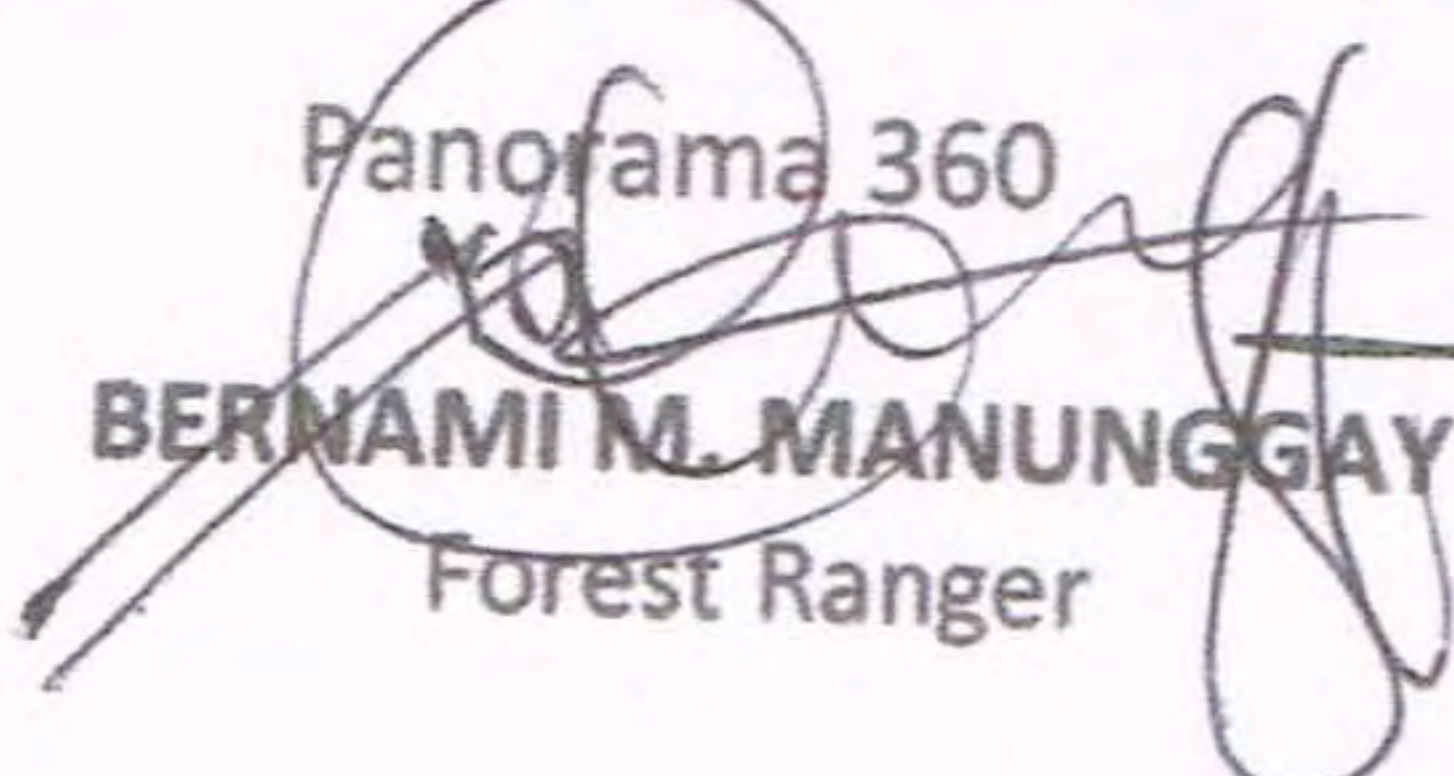
Panorama 180 North to South




Panorama 180 South to North



  
**HERMAN A. PARAISO**  
Admin. Aide III

Panorama 360  
  
**BERNAMI M. MANUNGGAY**  
Forest Ranger

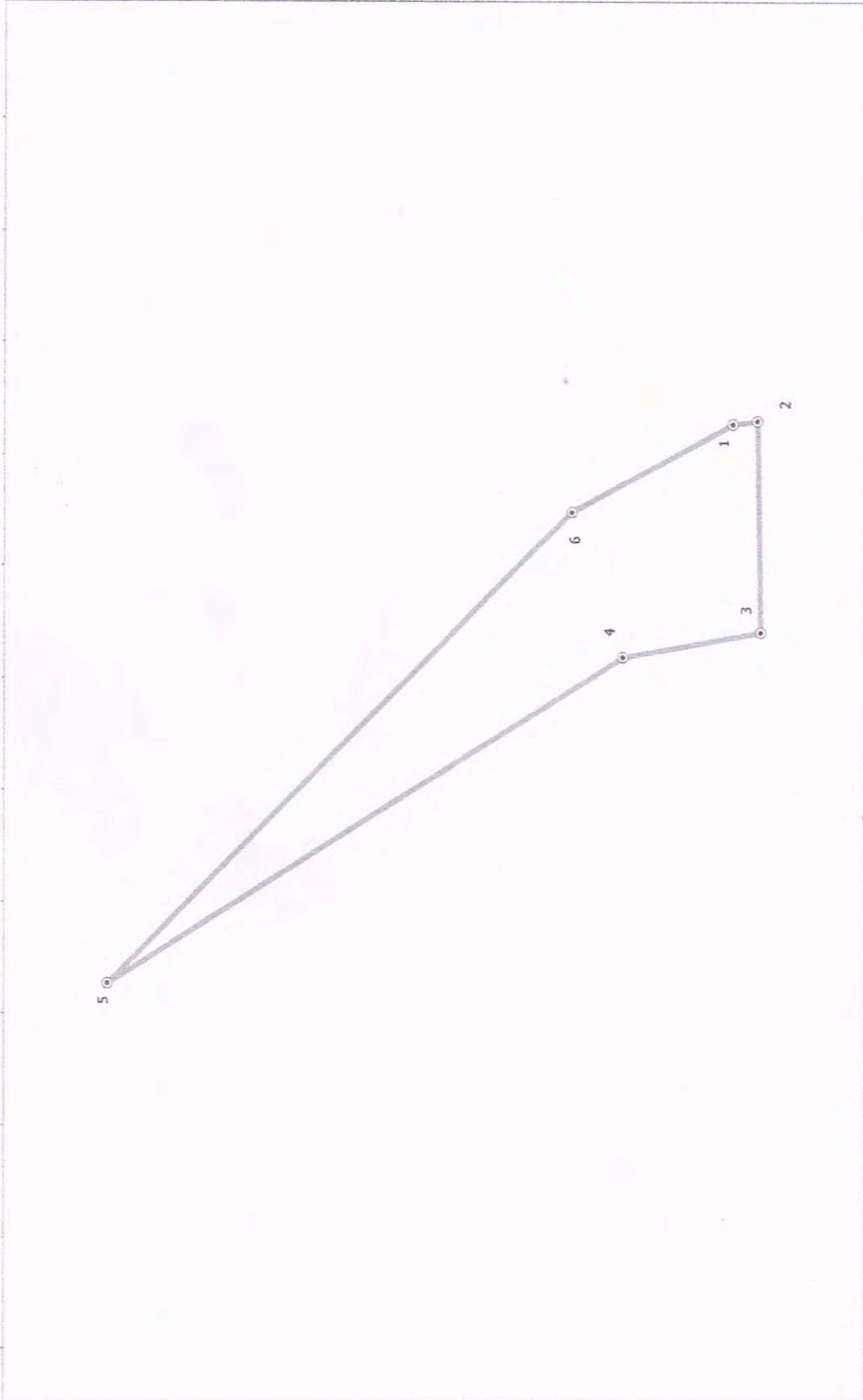
  
**FRANKLIN M. AQUINO**  
Forester I



**TECHNICAL DESCRIPTION**

TIE POINT	LONGITUDE			LATITUDE		
	DEGREES	MINUTES	SECONDS	DEGREES	MINUTES	SECONDS
	117	26.000	39.4	8	38	16.4
B E A R I N G						
CORNER	DISTANCE	Direction n/s	DEGREES	MINUTES	SECONDS	Direction e/w
1	24.44	S	7	7	30.1	E
2	206.17	S	89	9	26.9	W
3	135.57	N	10	18	17.4	W
4	592.89	N	32	28	16.3	W
5	643.33	S	45	35	30.6	E
6	178.29	S	28	52	29.3	E

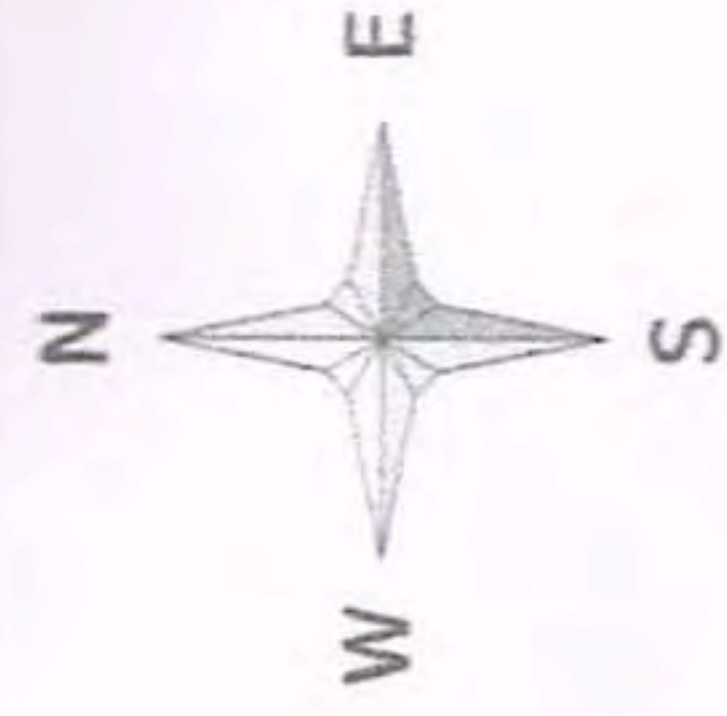
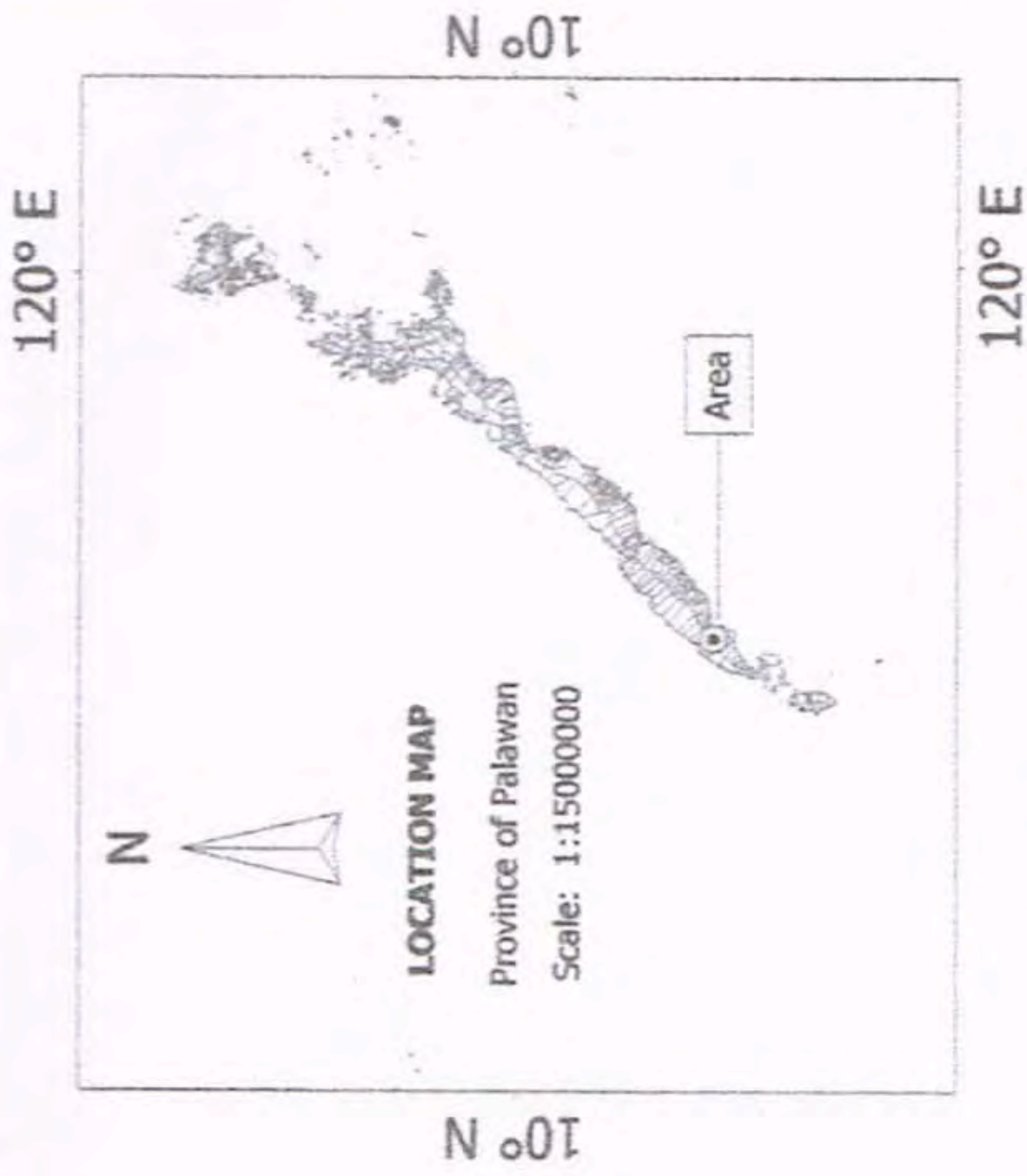
547970 m 548080 m 548190 m 548300 m 548410 m 548520 m 548630 m 548740 m 548850 m 548960 m 549070 m 549180 m



954770 m 548080 m 548190 m 548300 m 548410 m 548520 m 548630 m 548740 m 548850 m 548960 m 549070 m 549180 m

Digitized by:

HERMAN A. PARAISO  
Admin. Aide III



**MAP**


showing the area allegedly covered / cleared by

**AGUMIL PHILIPPINES, INC.**

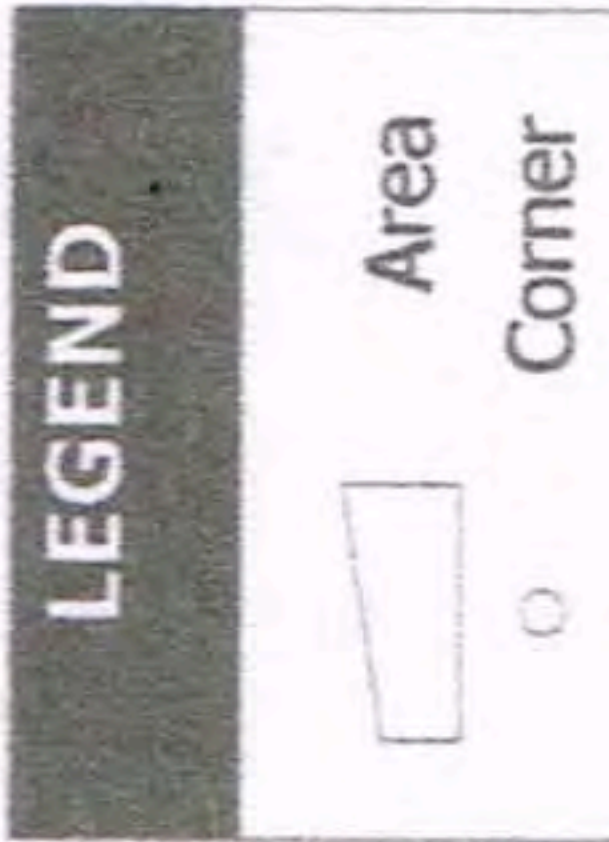
located at *Barangay Culandanum,  
Bataraza, Palawan*

AREA: 7.29 Hectares

SCALE : 1:7500



Projection: Universal Transverse Mercator - Zone 50 (N)  
Datum : World Geodetic 1984 (WGS84)



Republic of the Philippines  
DEPARTMENT OF ENVIRONMENT AND NATURAL RESOURCES  
Region IV-B (MIMAROPA)  
COMMUNITY ENVIRONMENT AND NATURAL RESOURCES OFFICE  
Brooke's Point, Palawan

**CERTIFICATION**

This is to certify that this is the true and correct map of the area Palm Oil Plantation as described hereon.

This map was prepared based on GPS survey, compilation map and other references available in this Office.

Surveyed by :

*[Signature]*  
BERNARD M. MANANGGAY  
Forest Ranger

*[Signature]*  
FRANKLIN M. AQUINO  
Forester I





**Satellite / Google Earth Image taken last March 07, 2010 now cleared / developed into Palm Oil Plantation allegedly by San Andres Palm Oil Plantation located at Barangay Sandoval, Bataraza, Palawan**




Plantation Area

Latitude: 8° 36' 16.27" Longitude: 117° 25' 19.18" (WGS 1984)  
(Center of the Plantation)

  
**HERMAN A. PARAISO**  
Admin. Aide III

  
**BERNAMI M. MANUNGGAY**  
Forest Ranger

  
**FRANKLIN M. AQUINO**  
Forester I



**GEO TAG PICTURES OF THE AREA**

Latitude: 8° 36' 16.27" Longitude: 117° 25' 19.18" (WGS 1984)  
(Center of the Plantation)



North




East





South



West

  
**HERMAN A. PARAISO**  
Admin. Aide III

  
**BERNAMI M. MANUNGGAY**  
Forest Ranger

  
**FRANKLIN M. AQUINO**  
Forester I



## GEO TAG PICTURES OF THE AREA

Latitude: 8° 36' 16.27" Longitude: 117° 25' 19.18" (WGS 1984)  
(Center of the Plantation)



Panorama 180 North to South



Panorama 180 South to North



Panorama 360

**HERMAN A. PARAISO**  
Admin. Aide III

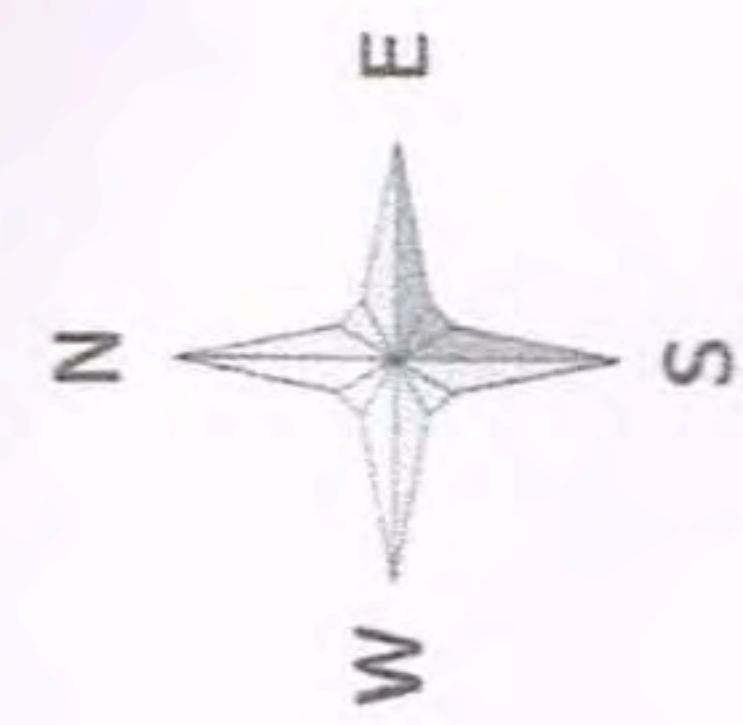
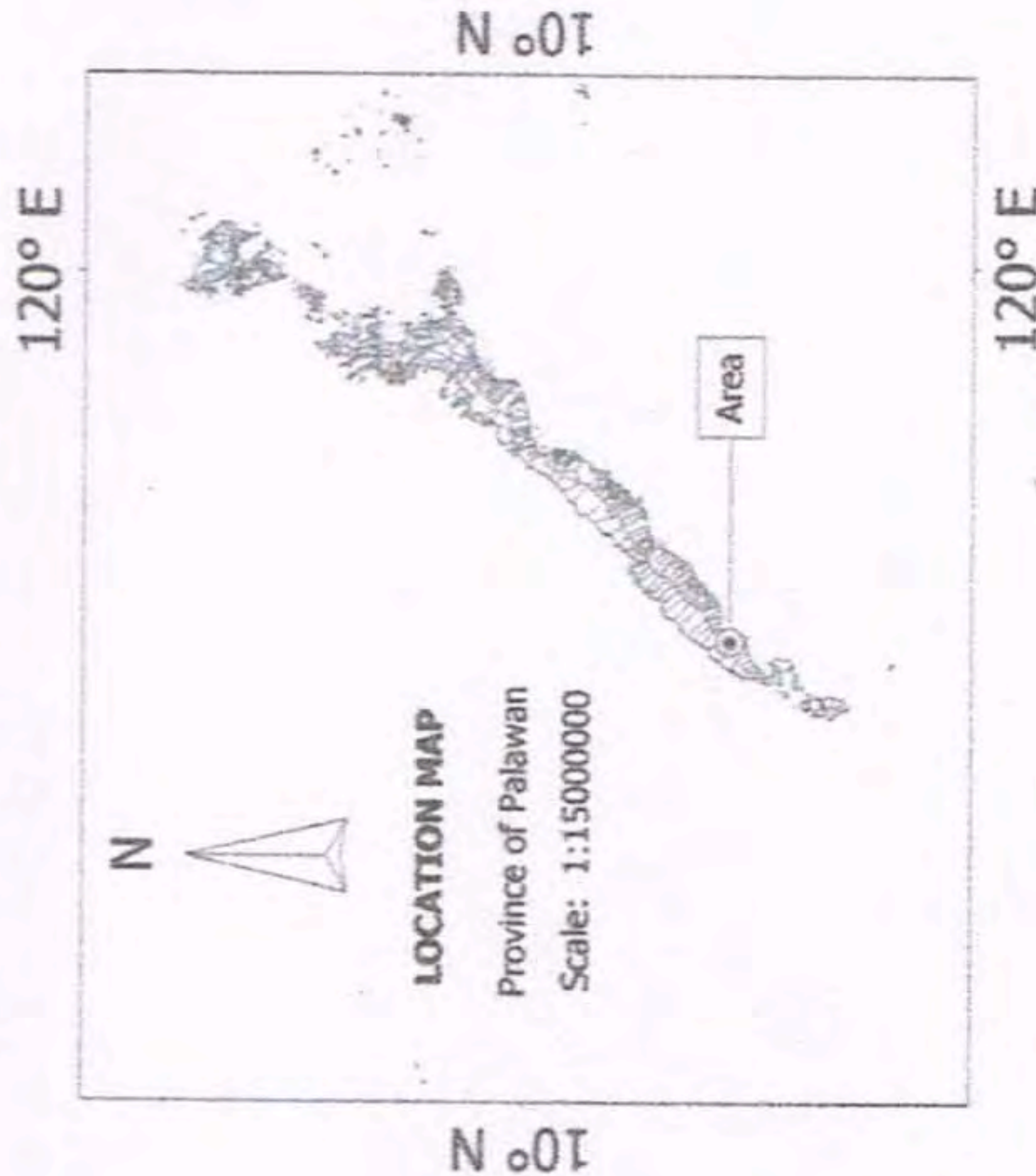
**BERNAMI M. MANUNGGAY**  
Forest Ranger

**FRANKLIN M. AQUINO**  
Forester I



**TECHNICAL DESCRIPTION**

TIE POINT	LONGITUDE			LATITUDE			
	DEGREES	MINUTES	SECONDS	DEGREES	MINUTES	SECONDS	
	117	25	11.64	8	36	19.2	
CORNER	DISTANCE	B E A R I N G					
		Direction n/s	DEGREES	MINUTES	SECONDS	Direction e/w	
1	473.25	S	89	24	45.9	E	
2	197.07	S	-	52	53.1	E	
3	467.23	N	88	57	32.6	W	
4	193.62	N	2	41	31.8	W	



**MAP**

showing the area allegedly covered / cleared by

**SAN ANDRES PALM OIL PLANTATION**


located at Barangay Sandoval,  
Bataraza, Palawan

AREA: 9.18 Hectares

SCALE : 1:4000



Projection: Universal Transverse Mercator - Zone 50 (N)  
Datum : World Geodetic 1984 (WGS84)



Republic of the Philippines  
DEPARTMENT OF ENVIRONMENT AND NATURAL RESOURCES  
Region IV-B (MIMAROPA)  
COMMUNITY ENVIRONMENT AND NATURAL RESOURCES OFFICE  
Brooke's Point, Palawan

**CERTIFICATION**

This is to certify that this is the true and correct map of the area  
Palm Oil Plantation as described hereon.

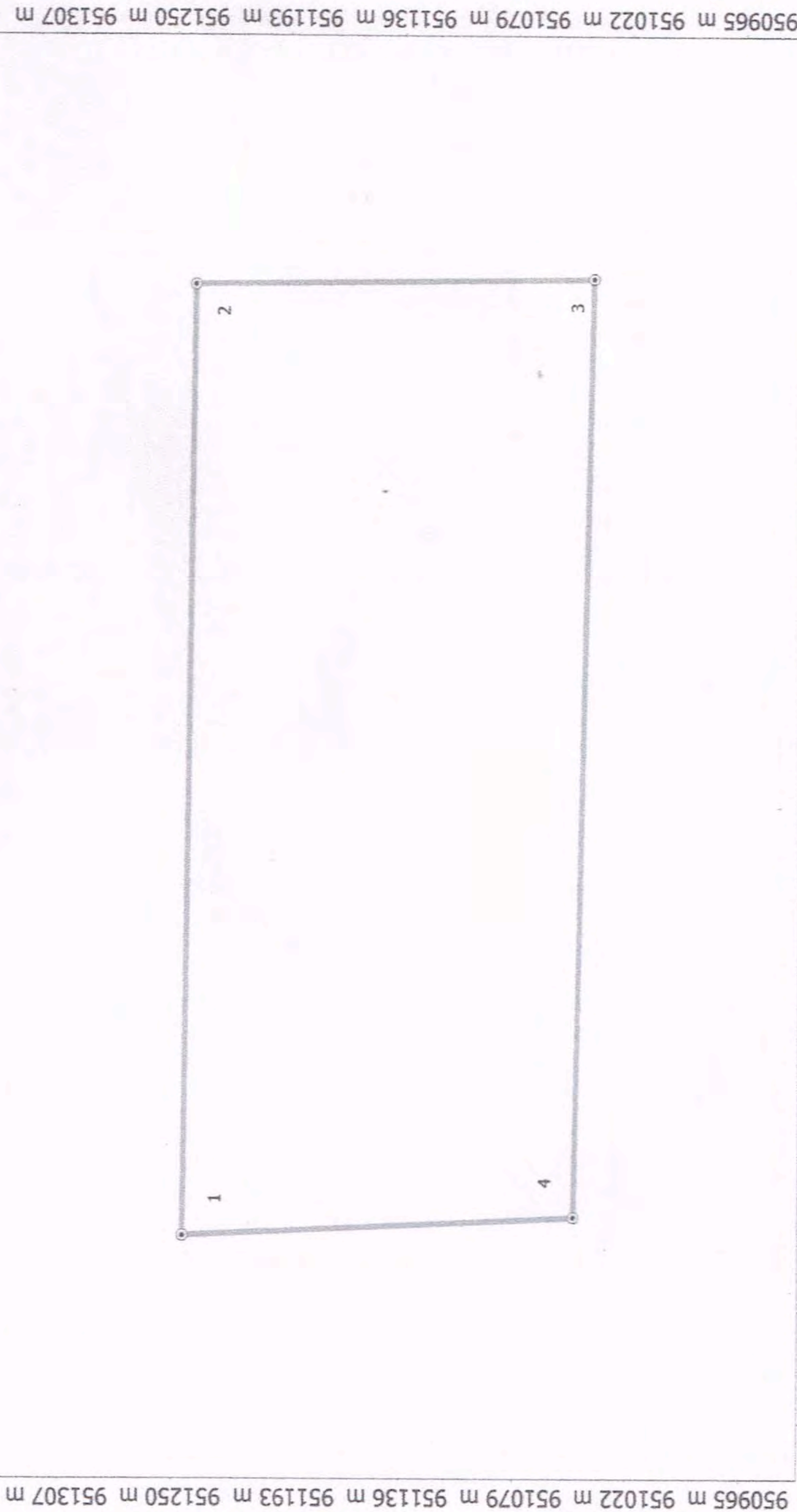
This map was prepared based on GPS survey, compilation map  
and other references available in this Office.

Surveyed by :

*[Signature]*  
BERNARD M. MANUNGAY  
Forest Ranger

*[Signature]*  
FRANKLIN AGUIÑO  
FORESTER I

546108 m 546165 m 546222 m 546279 m 546336 m 546393 m 546450 m 546507 m 546564 m 546621 m 546678 m 546735 m



546108 m 546165 m 546222 m 546279 m 546336 m 546393 m 546450 m 546507 m 546564 m 546621 m 546678 m 546735 m

Digitized by:

*[Signature]*  
HERMAN A. PARAISO  
Admin. Aide III



**Satellite / Google Earth Image taken last March 07, 2010 now cleared / developed into Palm Oil Plantation allegedly by Agumil Philippines, Inc. located at Sitio Song-Song, Barangay Culandanum, Bataraza, Palawan**



Plantation Area

Latitude: 8° 38' 12.72" Longitude: 117° 26' 58.91" (WGS 1984)  
(Center of the Plantation)

**HERMAN A. PARAISO**  
Admin. Aide III

**BERNAMI M. MANUNGGAY**  
Forest Ranger

**FRANKLIN M. AQUINO**  
Forester I



**GEO TAG PICTURES OF THE AREA**

Latitude: 8° 38' 12.72" Longitude: 117° 26' 58.91" (WGS 1984)  
(Center of the Plantation)



North



East



South



West

**HERMAN A. PARAISO**  
Admin. Aide III

**BERNAMI M. MANUNGGAY**  
Forest Ranger

**FRANKLIN M. AQUINO**  
Forester I



## GEO TAG PICTURES OF THE AREA

Latitude: 8° 38' 12.72" Longitude: 117° 26' 58.91" (WGS 1984)  
(Center of the Plantation)




Panorama 180 North to South





Panorama 180 South to North



Panorama 360

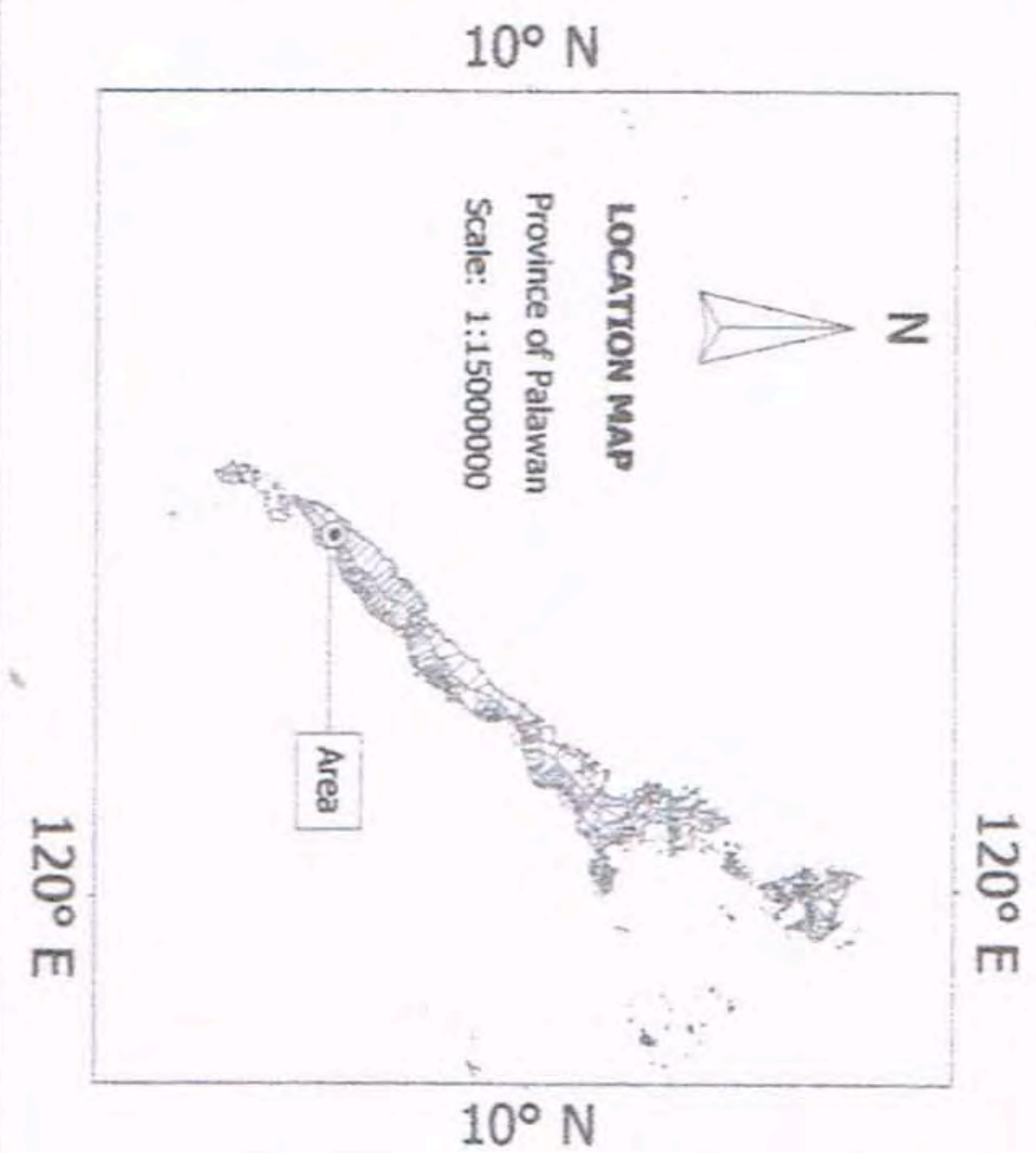
  
**HERMAN A. PARAISO**  
Admin. Aide III

  
**BERNAMI M. MANUNGGAY**  
Forest Ranger

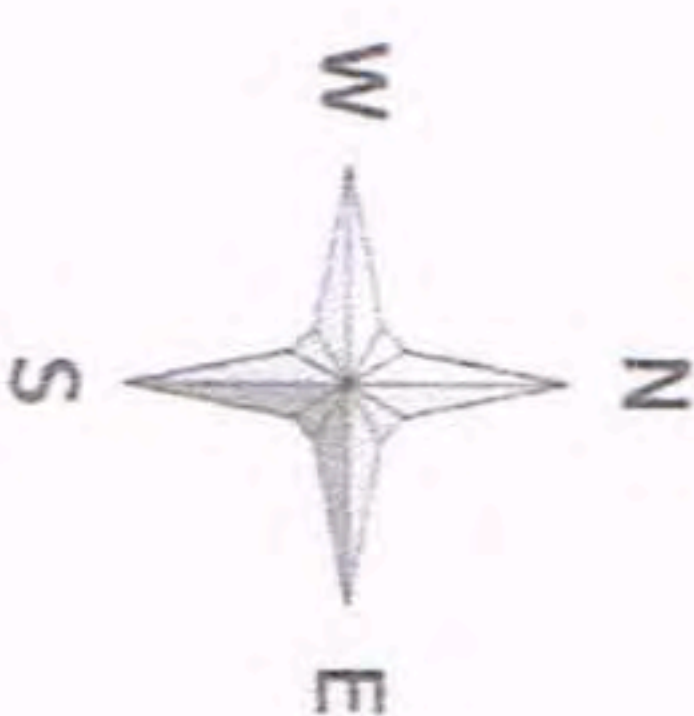
  
**FRANKLIN M. AQUINO**  
Forester I



TIE POINT	LONGITUDE			LATITUDE		
	DEGREES	MINUTES	SECONDS	DEGREES	MINUTES	SECONDS
	117	26.000	53.96	8	38	15.16
B E A R I N G						
CORNER	DISTANCE	Direction n/s	DEGREES	MINUTES	SECONDS	Direction e/w
TIE LINE						
1	385.31	S	89	38	21.7	E
2	175.83	S	-	5	55.6	W
3	357.11	N	89	54	9.8	W
4	179.82	N	8	55	20.7	W



### MAP



**AGUMIL PHILIPPINES, INC.**

located at Sitio Song-Song, Barangay Culandanum,  
Bataza, Palawan

AREA: 6.56 Hectares

SCALE : 1:4000



Projection: Universal Transverse Mercator - Zone 50 (N)  
Datum : World Geodetic 1984 (WGS84)

LEGEND	
	Area
	Corner



Republic of the Philippines  
DEPARTMENT OF ENVIRONMENT AND NATURAL RESOURCES  
Region IV-B (PALAWAN)  
COMMUNITY ENVIRONMENT AND NATURAL RESOURCES OFFICE  
Brooke's Point, Palawan

### CERTIFICATION

This is to certify that this is the true and correct map of the area  
Palm Oil Plantation as described hereon.


This map was prepared based on GPS survey, compilation map  
and other references available in this Office.

Surveyed by :

BERNAMI M. MANUNGGAY  
Forest Ranger

FRANCISCO M. AQUINO  
Forester

954553 m 954610 m 954667 m 954724 m 954781 m 954838 m



549191 m 549248 m 549305 m 549362 m 549419 m 549476 m 549533 m 549590 m 549647 m 549704 m 549761 m 549818 m

Digitized by:

HERMAN A. PARAIISO  
Admin. Aide III