

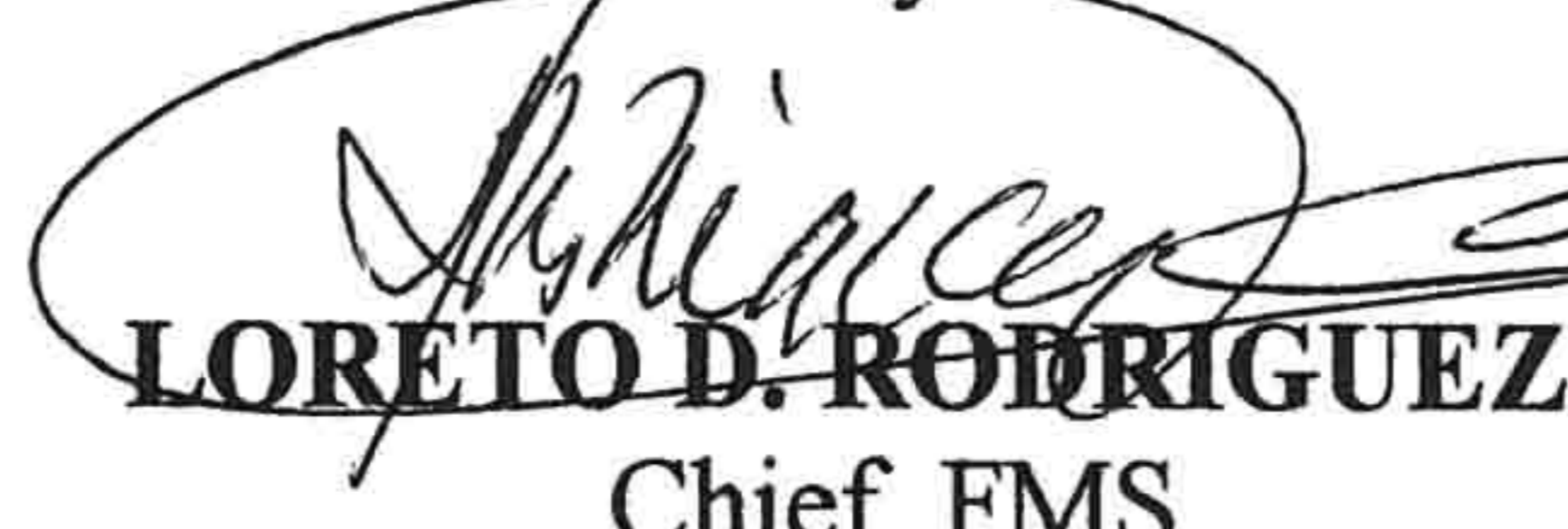
LIST OF EXISTING PALM OIL PLANTATION IN THE MUNICIPALITY OF QUEZON AND RIZAL WITHIN THE ADMINISTRATIVE JURISDICTION OF CENRO QUEZON, PALAWAN

LOCATION	PARCEL	A&D	TIMBERLAND			TOTAL (Has.)
			Outside PA	PA(MMPL)	CADT	
Quezon Municipality						
1. Berong	I				36.4599	137.1136
	II				2.3710	
	III				58.8452	
	IV				39.4375	
2. Aramaywan	I		6.3809			6.3809
3. Isugod	I	2.8296				4.5341
	II	1.7045				
4. Maasin	I	14.6750				14.6750
5. Panitian	I	2.6614				39.5977
	II	1.7444				
	III	10.0381				
	IV	7.3173				
	V	3.6432				
	VI	3.1666				
	VII	11.0267				
6. Tagusao	I	5.1401				51.7873
	II	15.4307				
	III		3.3011			
	IV	14.9145	13.000			
Rizal Municipality						
1. Iraan	I		3.7670	5.5612		12.4625
	II			2.4523		
	III			4.4490		
2. Panalingaan	I				11.6674	12.9817
	II				1.3143	
TOTAL		94.2930	26.4490	8.6955	150.0953	279.5328


Prepared by:


CESAR B. SANTOS
 Forester I

Checked and verified by:

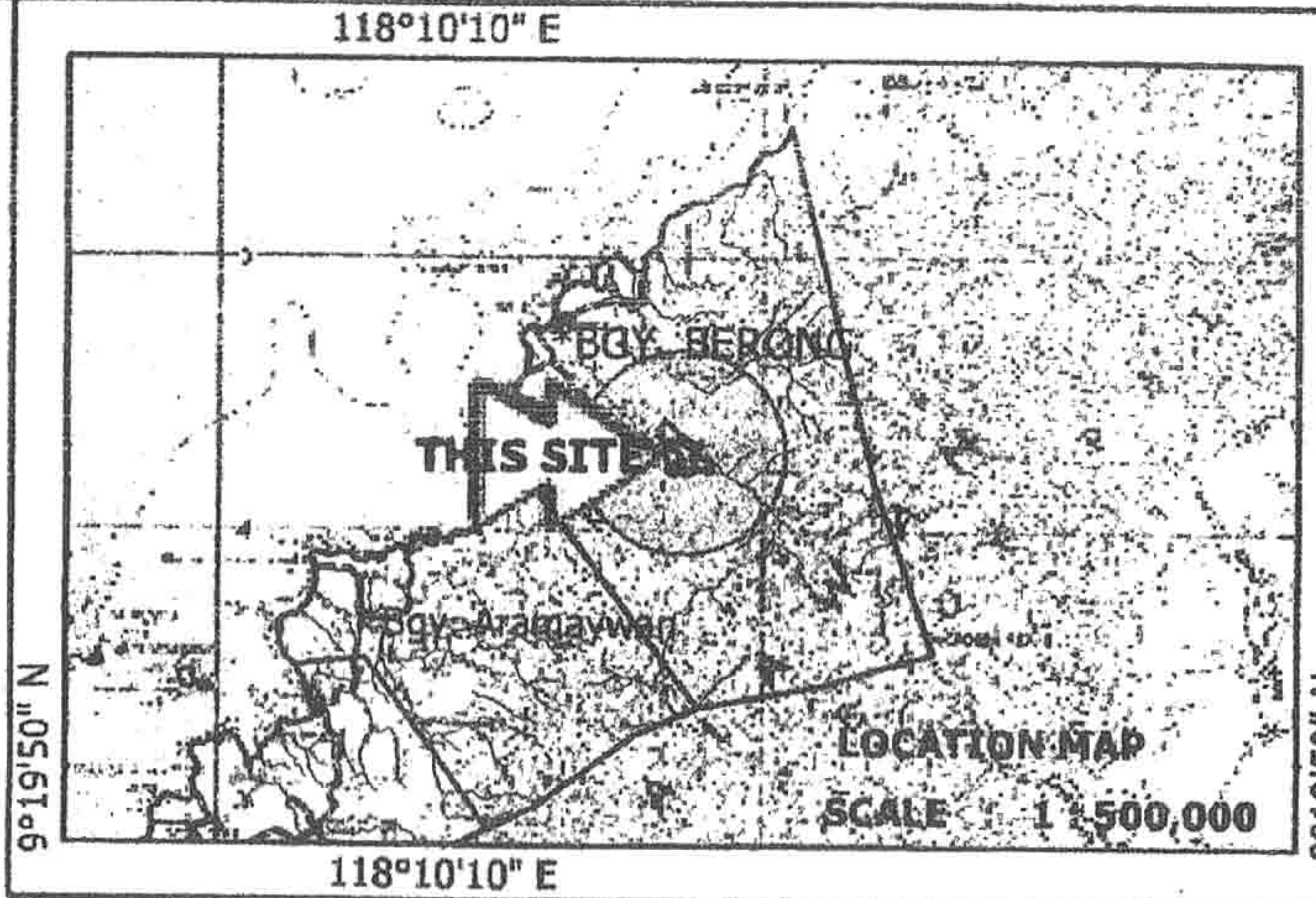

LORETO D. RODRIGUEZ
 Chief, FMS

Attested by:


FERNANDO T. TACTAY
 Community Environment and
 Natural Resources Officer

118°14'40" E

118°10'10" E



9°19'50" N

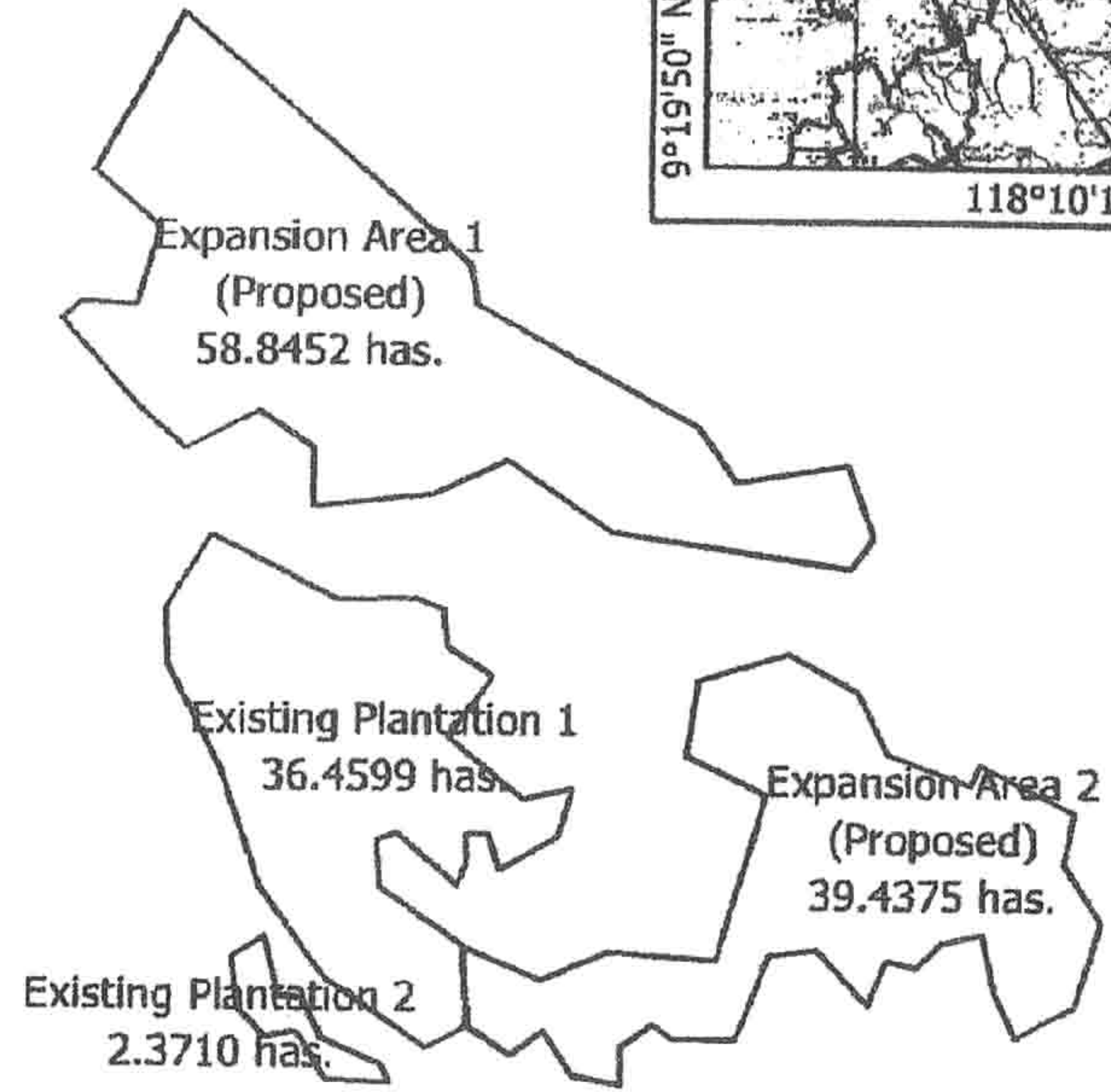
9°19'50" N

118°10'10" E

9°26'40" N

9°26'40" N

Portion of Timberland Block-A, Proj. No. 13-A
LC Map No. 2414



Expansion Area 1
(Proposed)
58.8452 has.


Existing Plantation 1
36.4599 has.


Existing Plantation 2
2.3710 has.

Expansion Area 2
(Proposed)
39.4375 has.

118°14'40" E

Reference Map:
- LC Map No. 2414


 Republic of the Philippines
 DEPARTMENT OF ENVIRONMENT AND NATURAL RESOURCES
 R4 - NIMAROPA REGION
 COMMUNITY ENVIRONMENT AND NATURAL RESOURCES OFFICE
 Quezon, Palawan



MAP

Showing the projection
 of the area intended for
 Palm Oil Plantation Development
 within CADT (Pending Approval) Area of
**TAGBANUA INDIGENOUS
 CULTURAL COMMUNITY**
Bgy. Berong, Quezon, Palawan

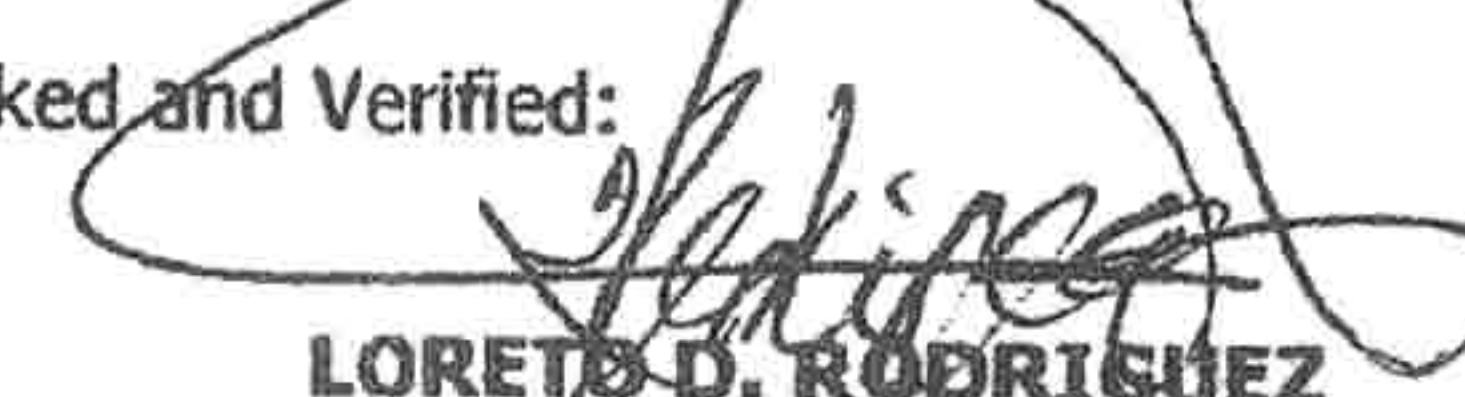
AREA:

Existing Plantation 1	-	36.4599 has.
Existing Plantation 2	-	2.3710 has.
Expansion Area 1	-	58.8452 has.
Expansion Area 2	-	39.4375 has.

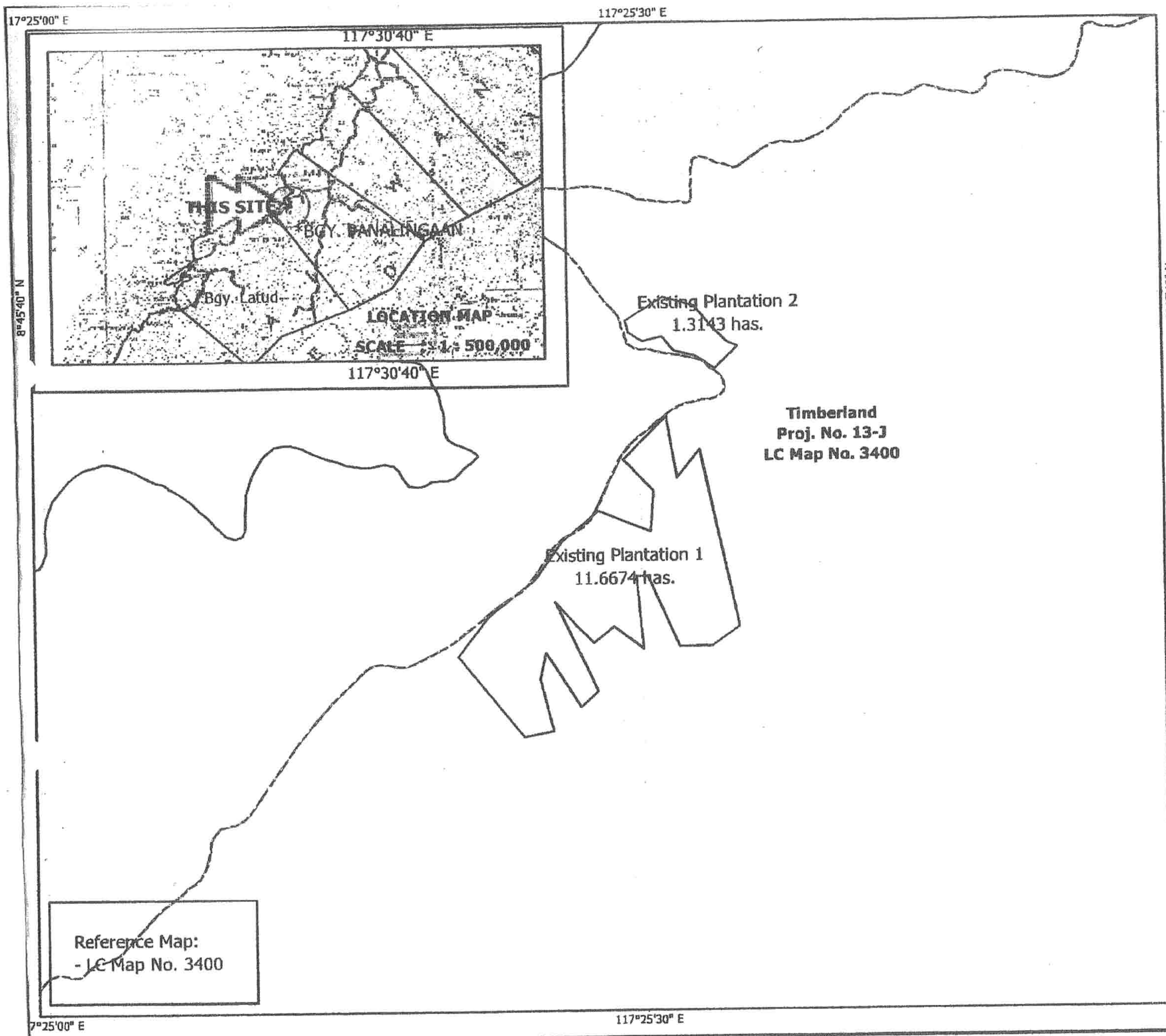
SCALE : 1:25000

Projection: Universal Transverse Mercator - Zone 50 (N)
 Datum : Luzon (Philippines excluding Mindanao)


Digitized by: 
For: I CESAR B. SANTOS
 Chief, Forest Engineering and
 Infrastructure Unit

Checked and Verified: 
LORETO D. RODRIGUEZ
 Chief, Forest Management Services

Attested by: 
FERNANDO T. TACTAY
 Community Environment and
 Natural Resources Officer



Reference Map:
- LC Map No. 3400



MAP

Showing the projection
of the area intended for
Palm Oil Plantation Development
within Timberland

Bgy. Panalingaan, Rizal, Palawan

AREA:

Existing Plantation 1	-	11.6674 has.
Existing Plantation 2	-	1.3143 has.

SCALE : 1:10000

Projection: Universal Transverse Mercator - Zone 50 (N)
Datum : Luzon (Philippines excluding Mindanao)

Digitized by:

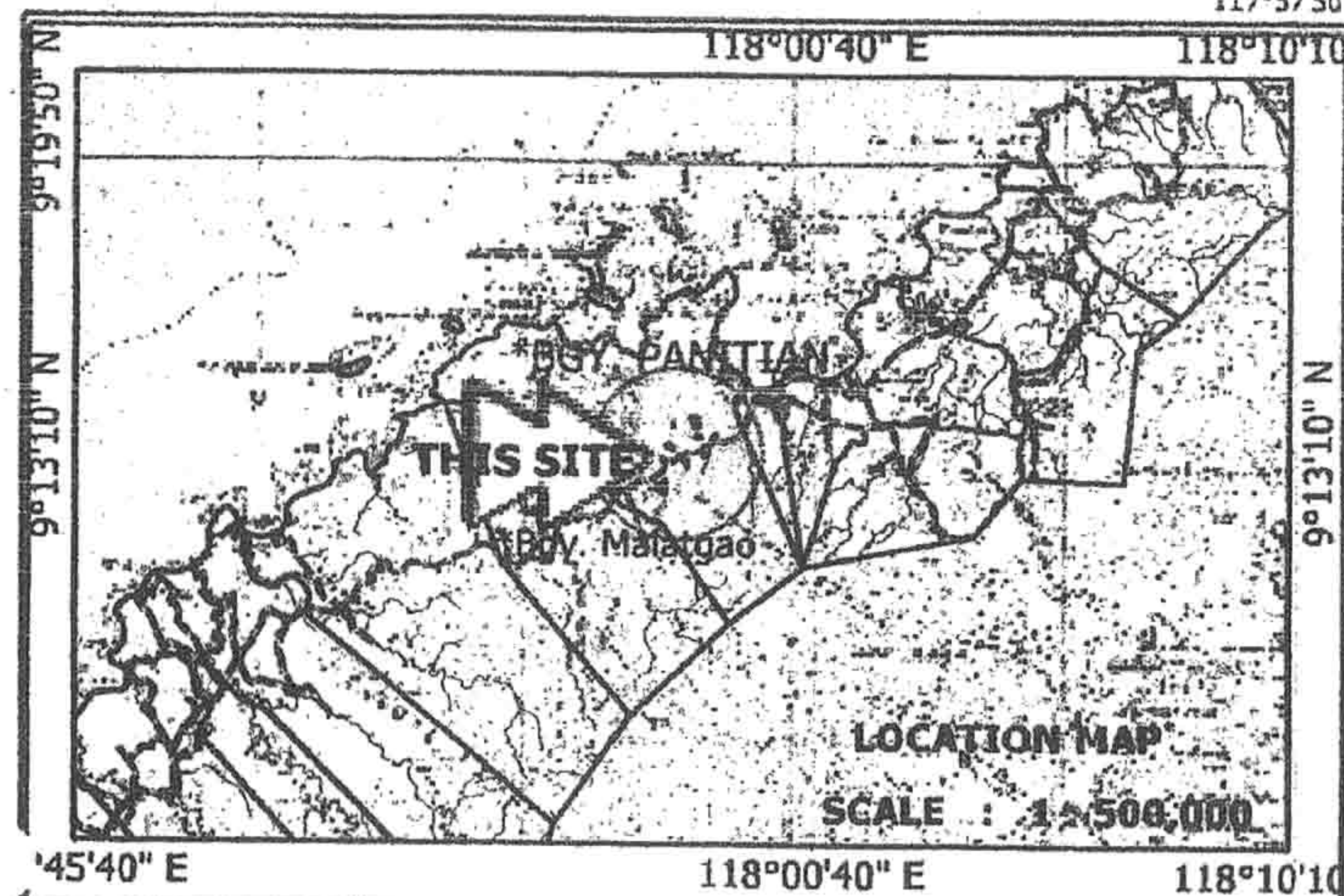
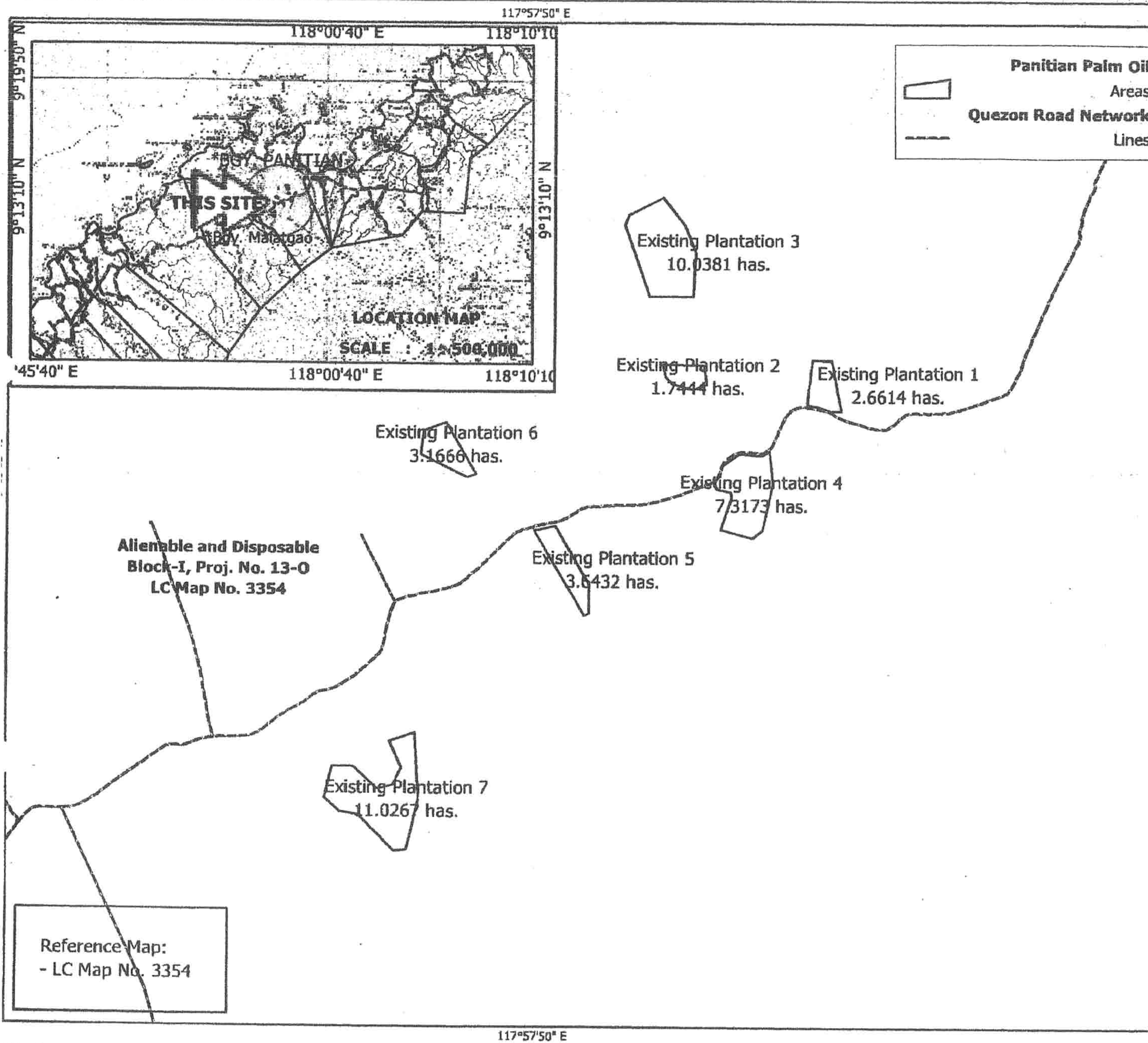
[Signature]
For: CESAR B. SANTOS
Chief, Forest Engineering and
Infrastructure Unit


Checked and Verified:


[Signature]
LORETO D. RODRIGUEZ
Chief, Forest Management Services

Attested by:

[Signature]
FERNANDO T. TACTAY
Community Environment and
Natural Resources Officer




 Republic of the Philippines
 DEPARTMENT OF ENVIRONMENT AND NATURAL RESOURCES
 R4 - MIMAROPA REGION
 COMMUNITY ENVIRONMENT AND NATURAL RESOURCES OFFICE
 Quezon, Palawan



MAP

Showing the projection
 of the area intended for
Palm Oil Plantation Development
 within **Alienable and Disposable Land**


Bgy. Panitian, Quezon, Palawan

AREA:

Existing Plantation 1	-	2.6614 has.
Existing Plantation 2	-	1.7444 has.
Existing Plantation 3	-	10.0381 has.
Existing Plantation 4	-	7.3173 has.
Existing Plantation 5	-	3.6432 has.
Existing Plantation 6	-	3.1666 has.
Existing Plantation 7	-	11.0267 has.

SCALE : 1:25000
 Projection: Universal Transverse Mercator - Zone 50 (N)
 Datum : Luzon (Philippines excluding Mindanao)

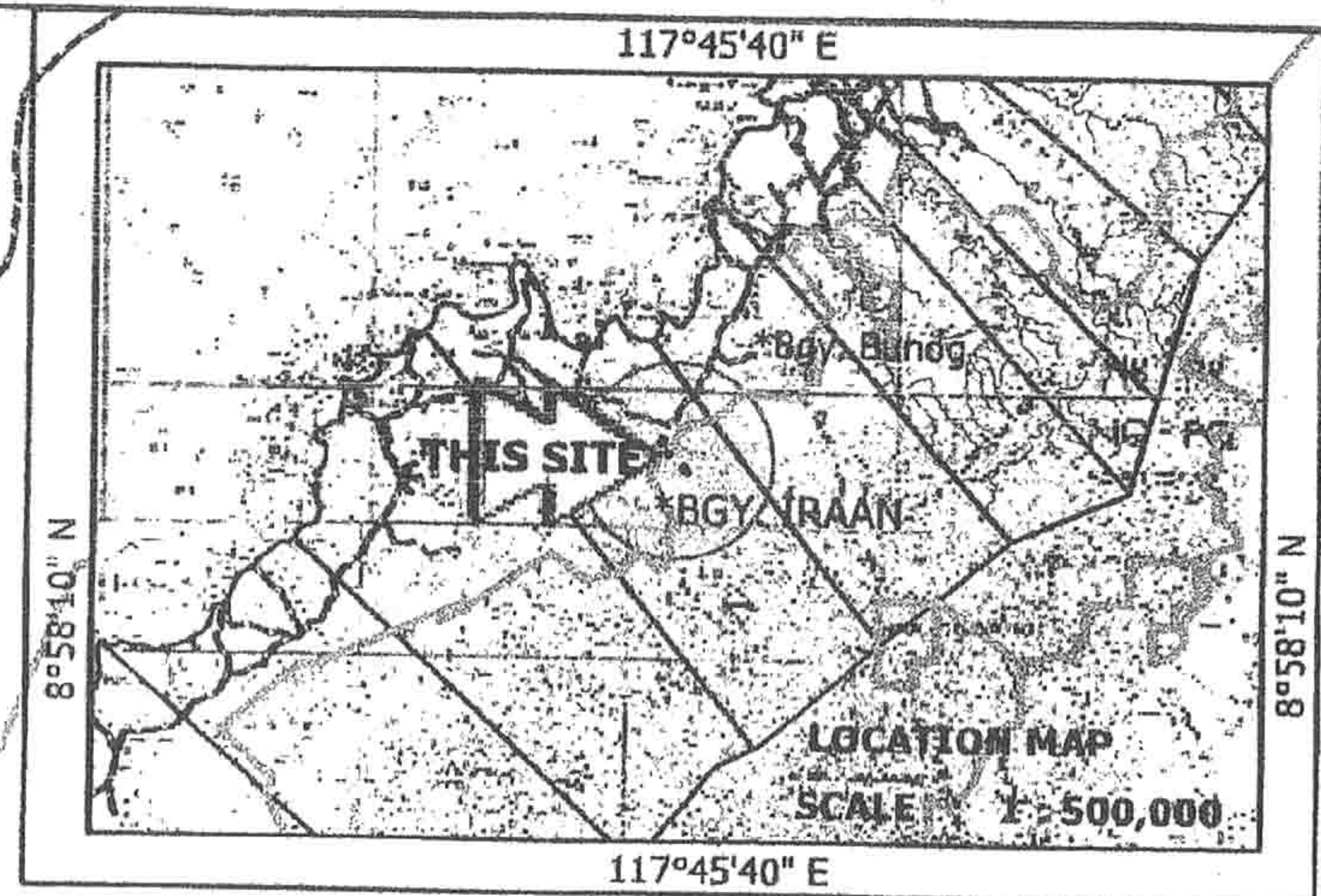
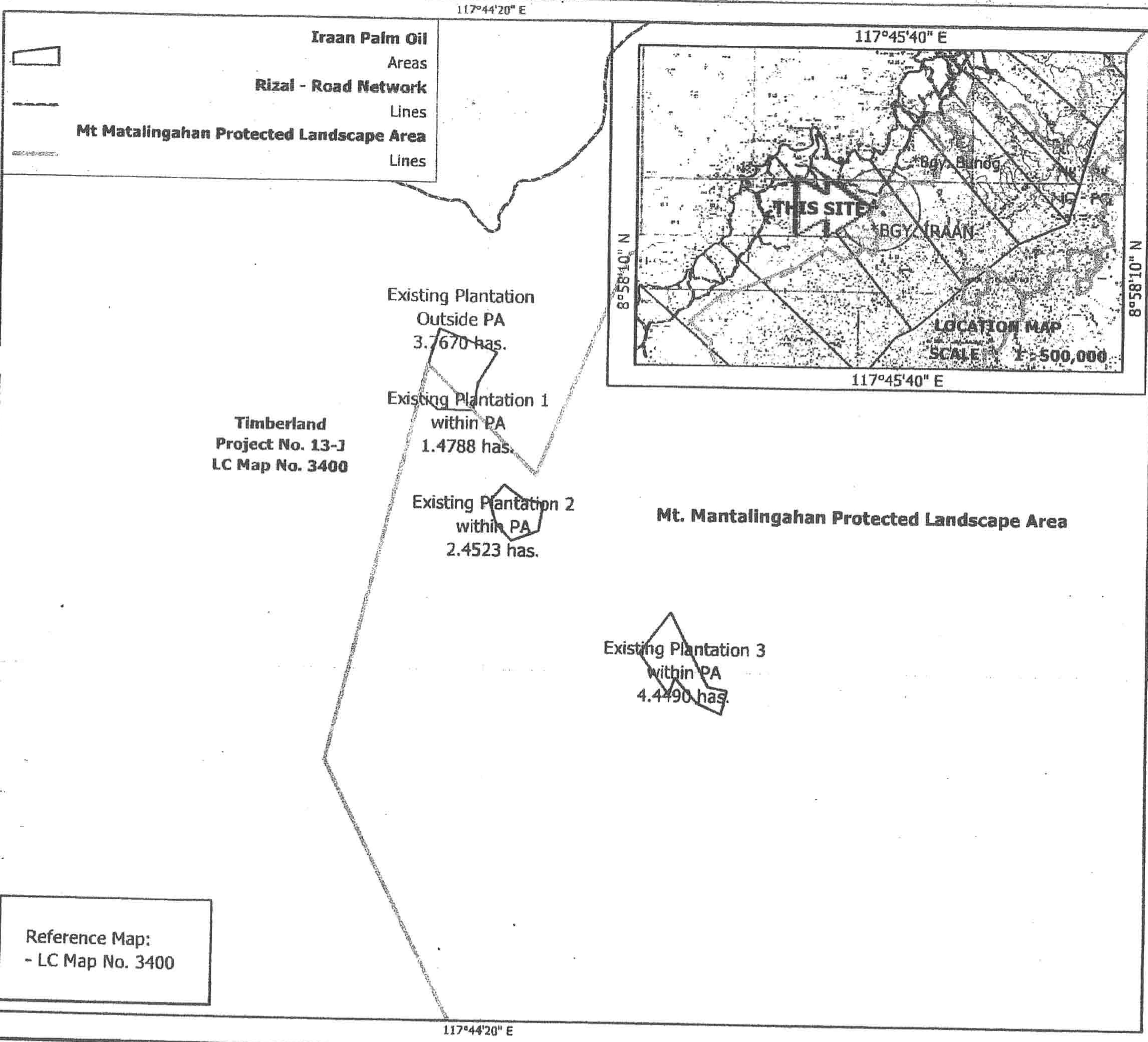
Digitized by: 
For: CESAR B. SANTOS
 Chief, Forest Engineering and
 Infrastructure Unit

Checked and Verified: 
LORETO D. RODRIGUEZ
 Chief, Forest Management Services


Attested by:

FERNANDO T. TACTAY
 Community Environment and
 Natural Resources Officer

Reference Map:
 - LC Map No. 3354



Republic of the Philippines
DEPARTMENT OF ENVIRONMENT AND NATURAL RESOURCES
R4 - MIMAROPA REGION
COMMUNITY ENVIRONMENT AND NATURAL RESOURCES OFFICE
Quezon, Palawan



**Showing the projection
of the area intended for
Palm Oil Plantation Development
within Timberland and
Mt. Mantalingahan Protected
Landscape Area**
Bgy. Iraan, Rizal, Palawan

AREA:

Within Protected Area:	
Existing Plantation 1	- 1.4788 has.
Existing Plantation 2	- 2.4523 has.
Existing Plantation 3	- 4.4490 has.
Outside Protected Area:	
Existing Plantation	- 3.7670 has.

SCALE: 1:20000
Projection: Universal Transverse Mercator - Zone 50 (N)
Datum: Luzon (Philippines excluding Mindanao)

Digitized by:

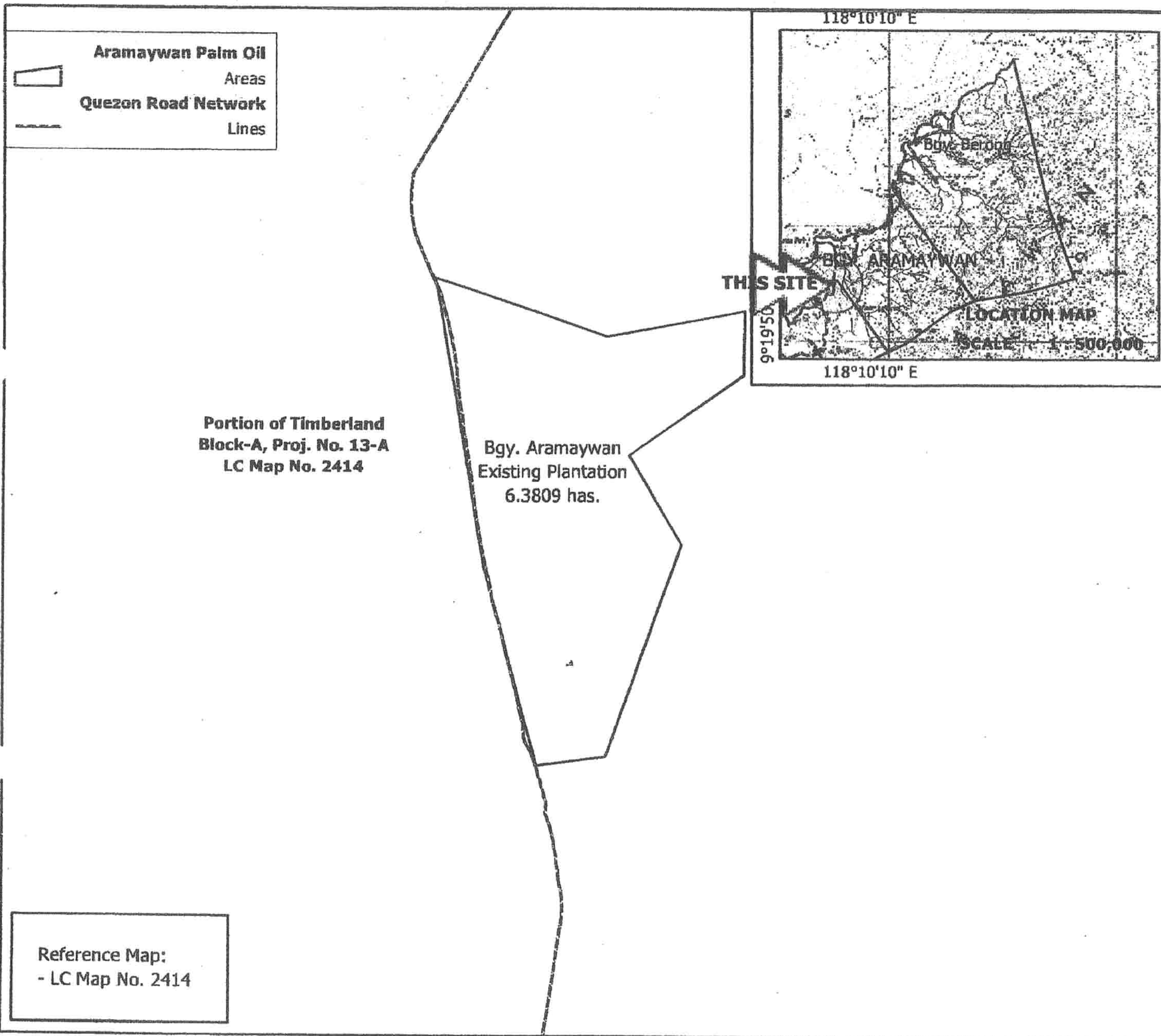
For. I. CESAR B. SANTOS
Chief, Forest Engineering and
Infrastructure Unit

Checked and Verified:

LORETO D. RODRIGUEZ
Chief, Forest Management Services

Attested by:

FERNANDO T. TACTAY
Community Environment and
Natural Resources Officer




Showing the projection
 of the area intended for
Palm Oil Plantation Development
 within Timberland


Bgy. Aramaywan, Quezon, Palawan

AREA:

 Bgy. Aramaywan
 Existing Plantation - 6.3809 has.

SCALE : 1:5000
 Projection: Universal Transverse Mercator - Zone 50 (N)
 Datum : Luzon (Philippines excluding Mindanao)

Digitized by:

For: CESAR B. SANTOS
 Chief, Forest Engineering and
 Infrastructure Unit

Checked and Verified:

LORETO D. RODRIGUEZ
 Chief, Forest Management Services

Attested by:

FERNANDO T. TACTAY
 Community Environment and
 Natural Resources Officer

Reference Map:
 - LC Map No. 2414



Republic of the Philippines
DEPARTMENT OF ENVIRONMENT AND NATURAL RESOURCES
R4 - MIMAROPA REGION
COMMUNITY ENVIRONMENT AND NATURAL RESOURCES OFFICE
Quezon, Palawan



MAP

Showing the projection
of the area intended for
Palm Oil Plantation Development
within Alienable and Disposable Land

*Bgy. Isugod and Bgy. Maasin
Quezon, Palawan*

AREA:

Bgy. Maasin Existing Plantation	-	14.6750 has.
Bgy. Isugod Existing Plantation 1	-	2.8296 has.
Existing Plantation 2	-	1.7045 has.

SCALE : 1:20000

Projection: Universal Transverse Mercator - Zone 50 (N)
Datum : Luzon (Philippines excluding Mindanao)

Digitized by:

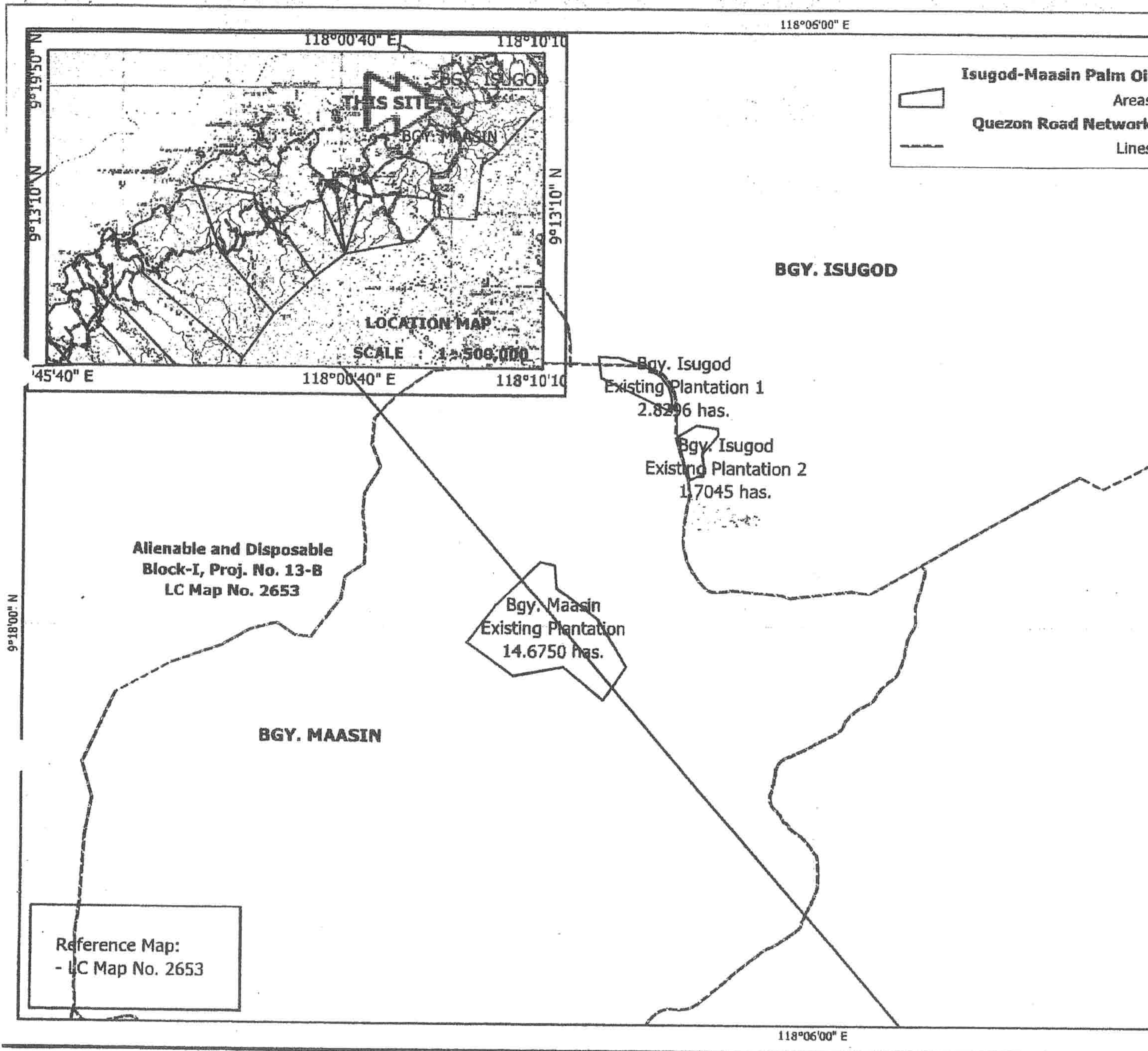
For. I CESAR B. SANTOS
Chief, Forest Engineering and
Infrastructure Unit

Checked and Verified:

LORETO D. RODRIGUEZ
Chief, Forest Management Services

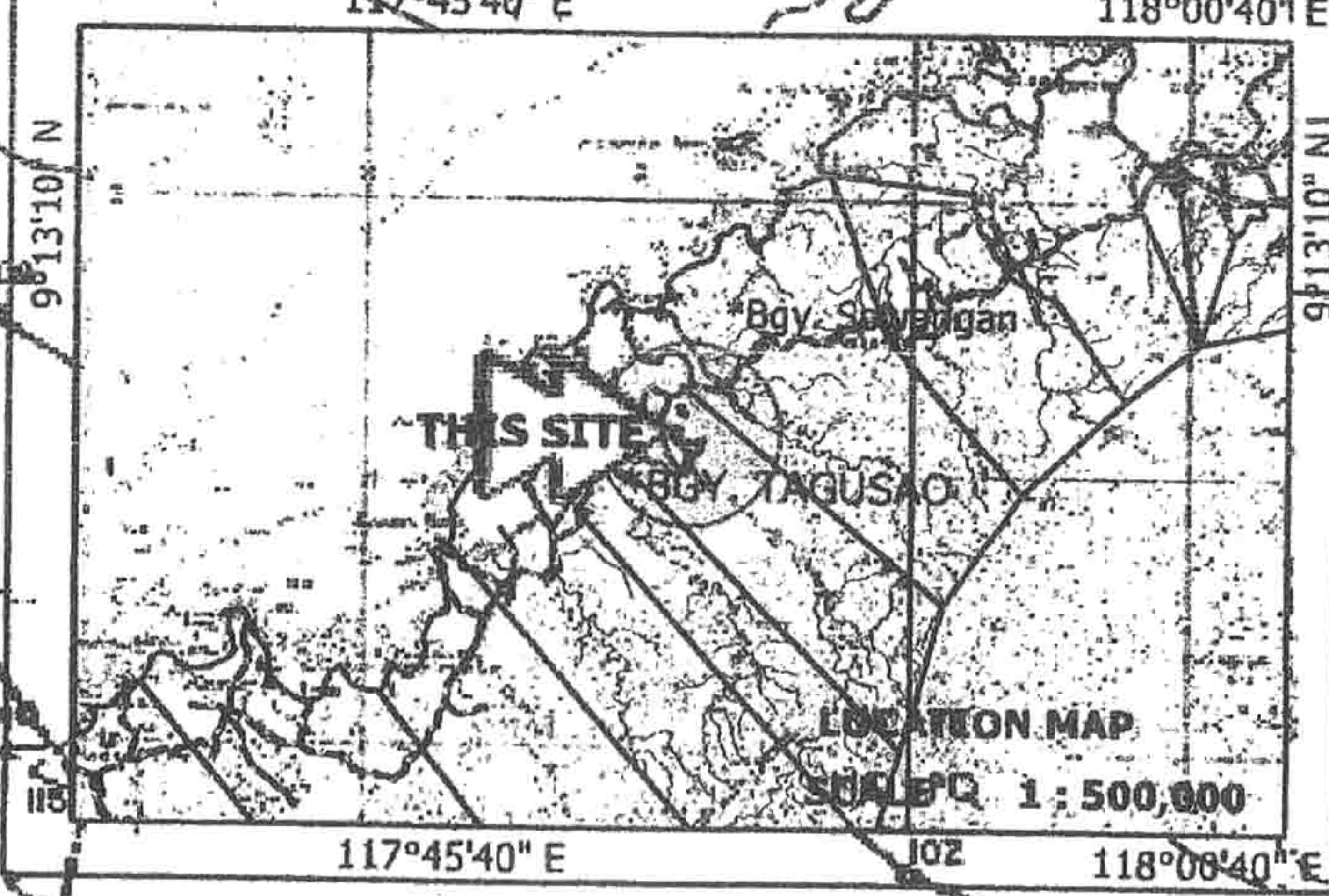
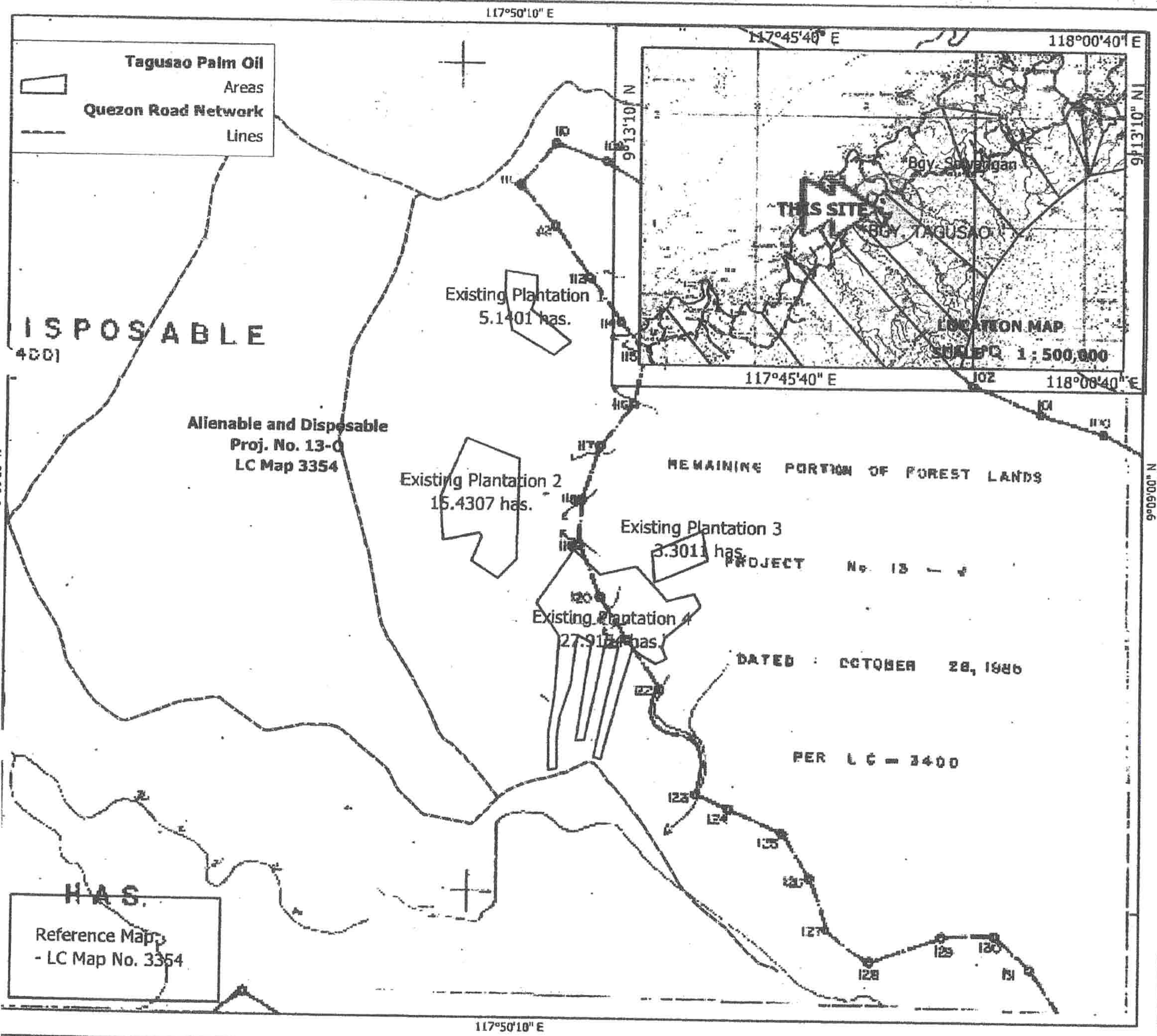
Attested by:


FERNANDO T. TACTAY
Community Environment and
Natural Resources Officer




Isugod-Maasin Palm Oil Areas

Quezon Road Network Lines




 Republic of the Philippines
 DEPARTMENT OF ENVIRONMENT AND NATURAL RESOURCES
 R4 - MIMAROPA REGION
 COMMUNITY ENVIRONMENT AND NATURAL RESOURCES OFFICE
 Quezon, Palawan




Showing the projection
 of the area intended for
 Palm Oil Plantation Development
 within Alienable and Disposable Land
 and Portion of Timberland

Bgy. Tagusao, Quezon, Palawan


AREA:

Existing Plantation 1	-	5.1401 has.
Existing Plantation 2	-	15.4307 has.
Existing Plantation 3	-	3.3011 has.
Existing Plantation 4	-	27.9154 has.


SCALE : 1:25000
 Projection: Universal Transverse Mercator - Zone 50 (N)
 Datum : Luzon (Philippines excluding Mindanao)

Digitized by: 

FOR: CESAR B. SANTOS
 Chief, Forest Engineering and Infrastructure Unit

Checked and Verified: 

LORETO D. RODRIGUEZ
 Chief, Forest Management Services

Attested by: 

FERNANDO T. TACTAY
 Community Environment and Natural Resources Officer

H.A.S.
 Reference Map
 - LC Map No. 3354